

# Rosefield Solar Farm

## Environmental Statement

Volume 3  
Chapter 9: Cultural Heritage Figures 9.3 and 9.4

APFP Regulation Reg 5(2)(a) and 5(2)(m)  
Planning Act 2008  
Infrastructure Planning  
(Applications: Prescribed Forms  
and Procedure) Regulations 2009  
EN010158/APP/6.3.2  
January 2026  
Rosefield Energyfarm Limited

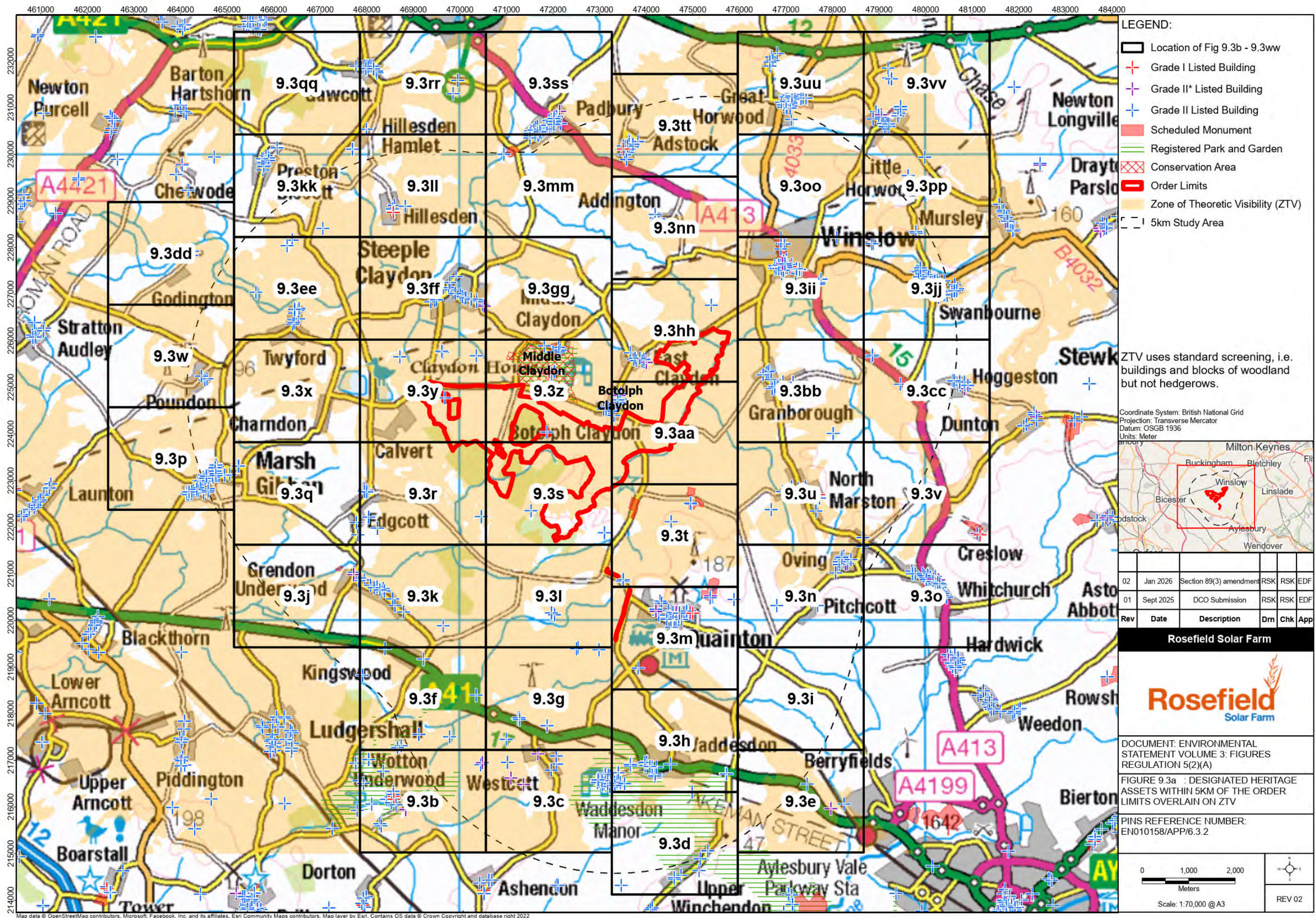


## ES Volume 3: Figures

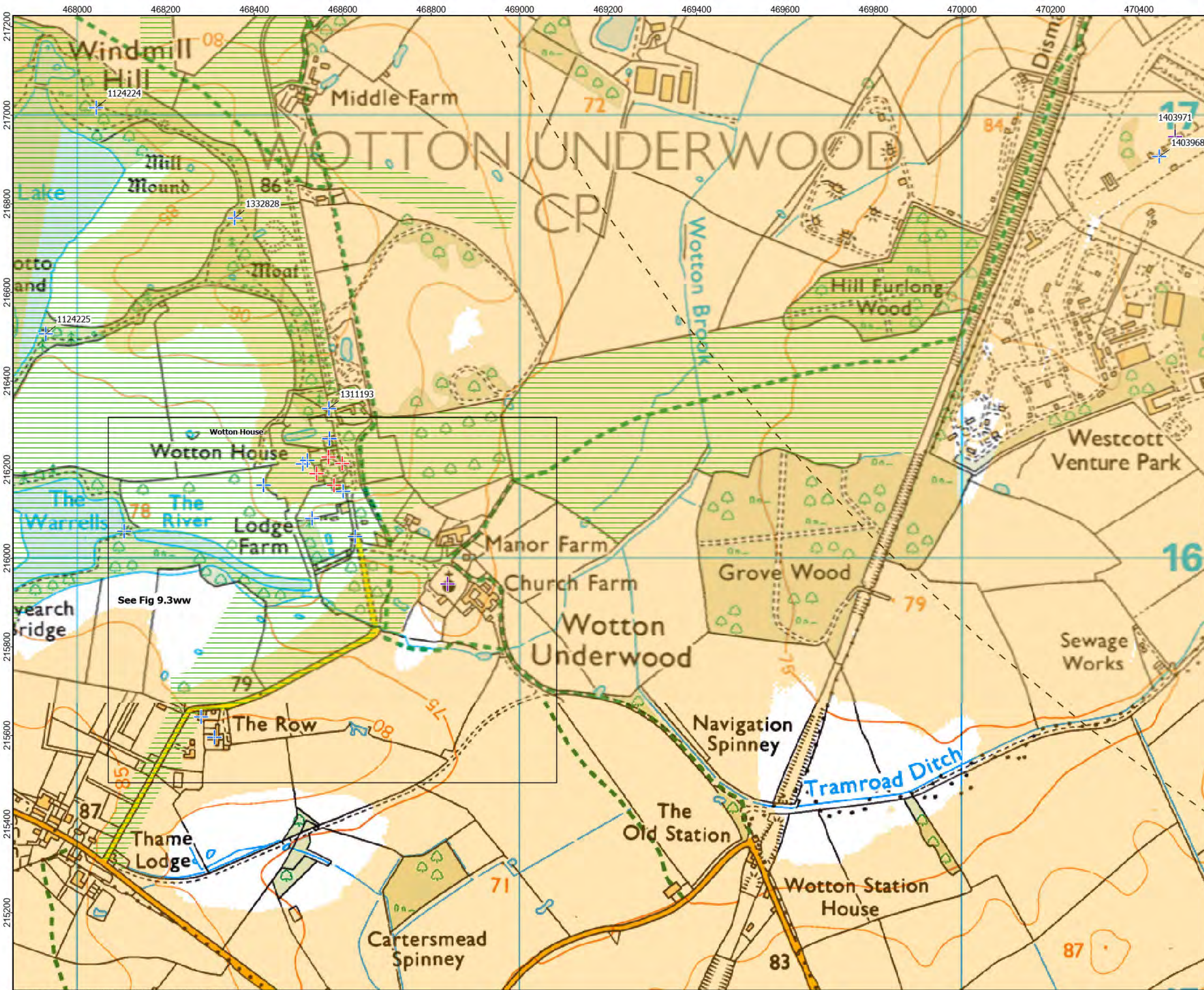
### Chapter 9: Cultural Heritage

Drawing number	Revision number	Drawing title	Scale	Reason for Revision
<b>9.3a-bbb</b>	02	Designated Heritage Assets within 5 km of the Order Limits overlain with ZTV	9.3a – 1:70,000 @ A3	Labelling of heritage assets updated and legend checked.
			9.3b-vv – 1:8,000 @ A3	
			9.3ww-aaa – 1:3,000 @ A3	
			9.3bbb-ddd – 1:1,500 @ A3	
			9.3eee – 1:3,000 @ A3	
			9.3fff-jjj – 1:1,500 @ A3	
			9.3kkk-ttt – 1:3,000 @ A3	
			9.3uuu-vvv – 1:1,500 @ A3	
<b>9.4a-d</b>	02	Heritage assets scoped into assessment for effects on setting	9.3www-bbbb – 1:3,000 @ A3	Labelling of heritage assets updated and legend checked.
			9.4a – 1:20,000 @ A3	
			9.4b-d – 1:4,000 @ A3	









**LEGEND:**

- Location of Fig 9.3ww - 9.3bbbb
- Grade I Listed Building
- Grade II\* Listed Building
- Grade II Listed Building
- Registered Park and Garden
- Zone of Theoretic Visibility (ZTV)
- 5km Study Area

ZTV uses standard screening, i.e. buildings and blocks of woodland

Map data © OpenStreetMap contributors, Microsoft, Facebook, Inc. and its affiliates, Esri Community Maps contributors, Map layer by Esri

Coordinate System: British National Grid  
Projection: Transverse Mercator  
Datum: OSGB 1936  
Units: Meter



02	Jan 2026	Section 89(3) amendment	RSK	RSK	EDF
01	Sept 2025	DCO Submission	RSK	RSK	EDF
Rev	Date	Description	Drm	Chk	App

**Rosefield Solar Farm**

DOCUMENT: ENVIRONMENTAL STATEMENT VOLUME 3: FIGURES REGULATION 5(2)(A)

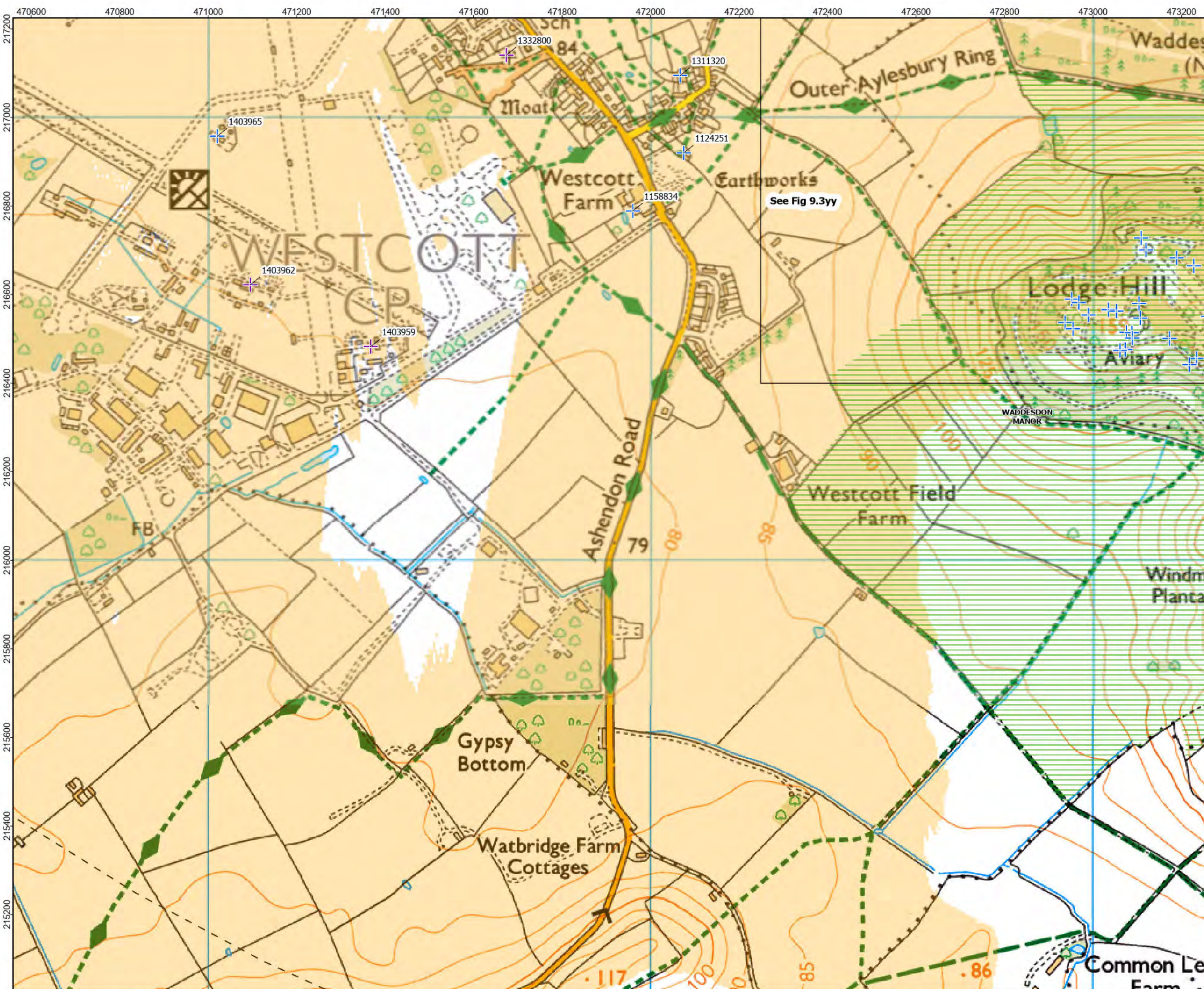
FIGURE 9.3b : DESIGNATED HERITAGE ASSETS WITHIN 5KM OF THE ORDER LIMITS OVERLAIN ON ZTV

PINS REFERENCE NUMBER: EN010158/APP/6.3.2

Scale: 1:8,000 @ A3

REV 02





- LEGEND:
- Location of Fig 9.3ww - 9.3bbb
  - Grade II\* Listed Building
  - Grade II Listed Building
  - Registered Park and Garden
  - Zone of Theoretic Visibility (ZTV)
  - 5km Study Area

ZTV uses standard screening, i.e. buildings and blocks of woodland

Map data © OpenStreetMap contributors, Microsoft, Facebook, Inc. and its affiliates, Esri Community Maps contributors, Map layer by Esri

Coordinate System: British National Grid  
Projection: Transverse Mercator  
Datum: OSGB 1936  
Units: Meter



Rev	Date	Description	Drm	Chk	App
02	Jan 2026	Section 89(3) amendment	RSK	RSK	EDF
01	Sept 2025	DCO Submission	RSK	RSK	EDF

Rosefield Solar Farm



DOCUMENT: ENVIRONMENTAL STATEMENT VOLUME 3: FIGURES REGULATION 5(2)(A)

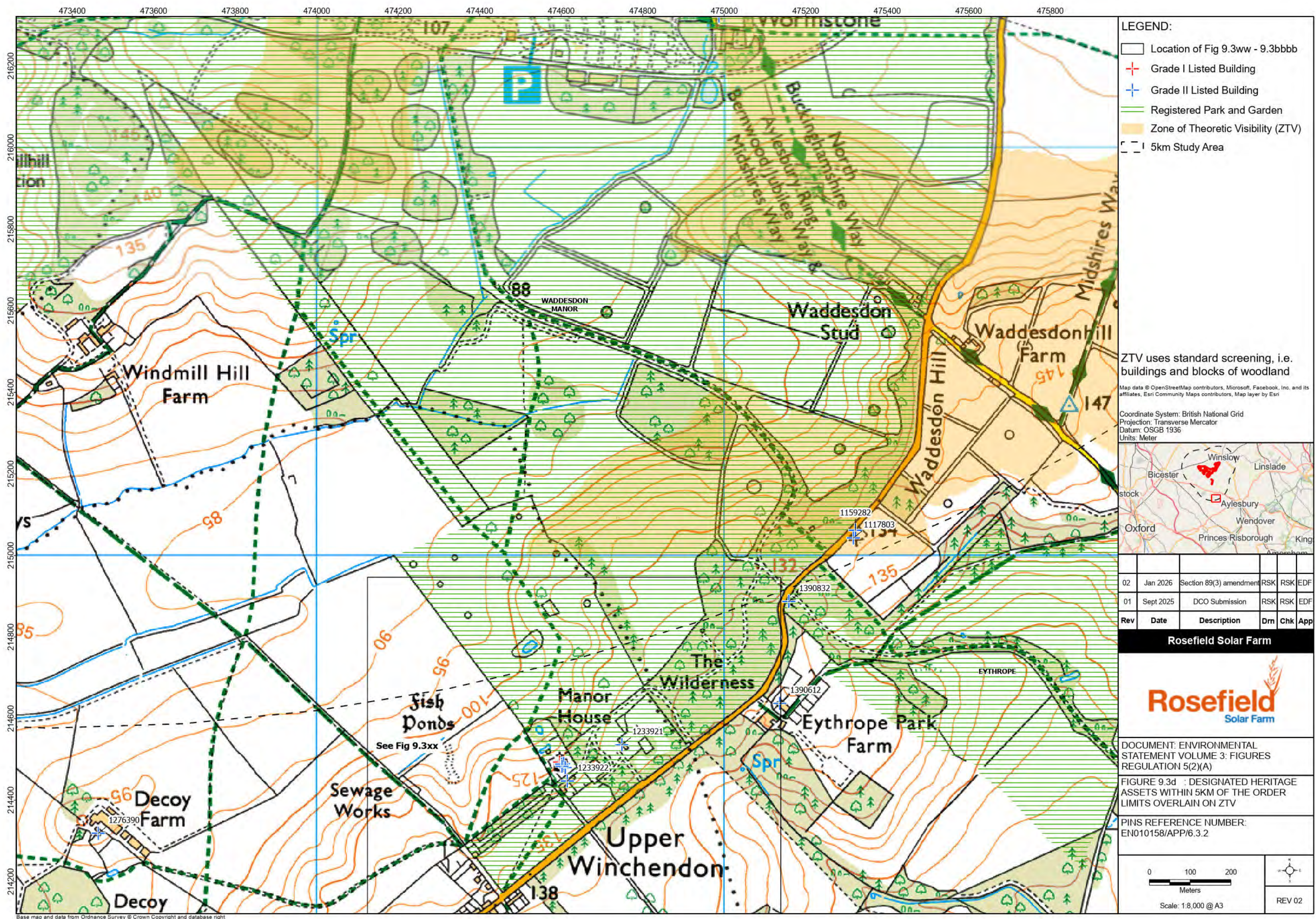
FIGURE 9.3c : DESIGNATED HERITAGE ASSETS WITHIN 5KM OF THE ORDER LIMITS OVERLAIN ON ZTV

PINS REFERENCE NUMBER: EN010158/APP/6.3.2

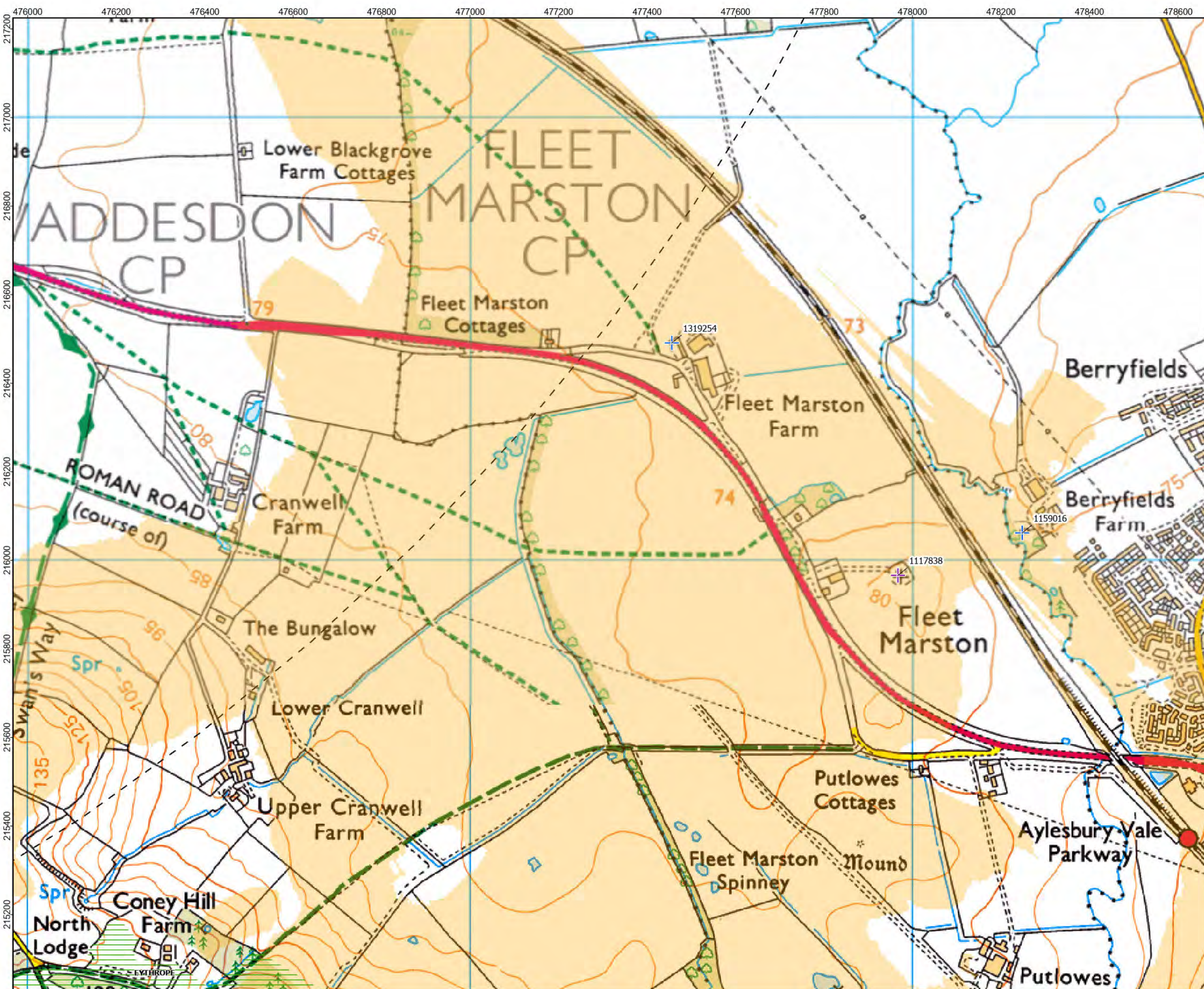
Scale: 1:8,000 @ A3

REV 02









- LEGEND:
- Grade II\* Listed Building
  - Grade II Listed Building
  - Registered Park and Garden
  - Zone of Theoretic Visibility (ZTV)
  - 5km Study Area

ZTV uses standard screening, i.e. buildings and blocks of woodland

Map data © OpenStreetMap contributors, Microsoft, Facebook, Inc. and its affiliates, Esri Community Maps contributors, Map layer by Esri

Coordinate System: British National Grid  
Projection: Transverse Mercator  
Datum: OSGB 1936  
Units: Meter



Rev	Date	Description	Drm	Chk	App
02	Jan 2026	Section 89(3) amendment	RSK	RSK	EDF
01	Sept 2025	DCO Submission	RSK	RSK	EDF


Rosefield Solar Farm



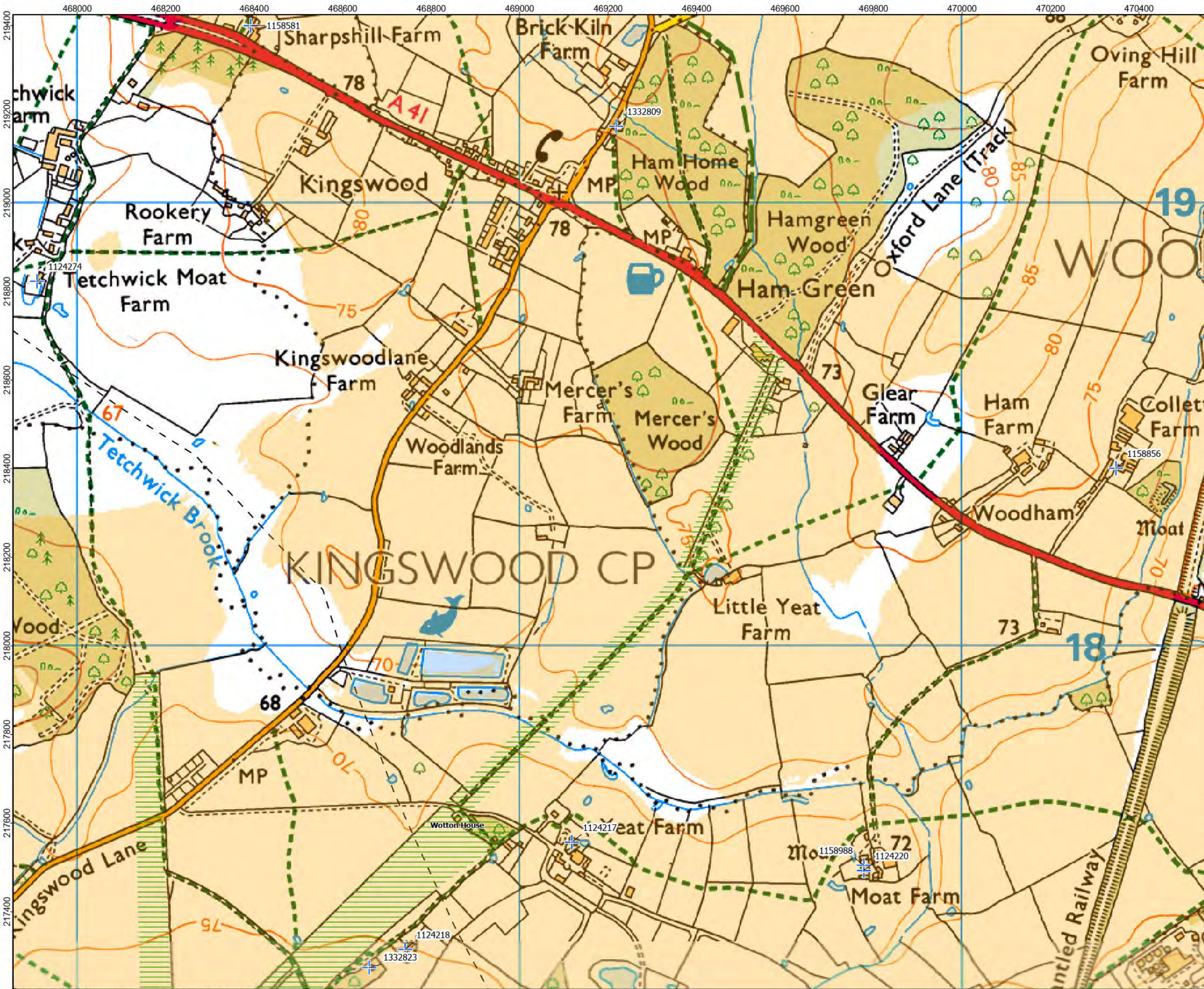
DOCUMENT: ENVIRONMENTAL STATEMENT VOLUME 3: FIGURES REGULATION 5(2)(A)

FIGURE 9.3e : DESIGNATED HERITAGE ASSETS WITHIN 5KM OF THE ORDER LIMITS OVERLAIN ON ZTV

PINS REFERENCE NUMBER: EN010158/APP/6.3.2







LEGEND:

- Grade II Listed Building
- Registered Park and Garden
- Zone of Theoretic Visibility (ZTV)
- 5km Study Area

ZTV uses standard screening, i.e. buildings and blocks of woodland

Map data © OpenStreetMap contributors, Microsoft, Facebook, Inc. and its affiliates, Esri Community Maps contributors, Map layer by Esri

Coordinate System: British National Grid  
Projection: Transverse Mercator  
Datum: OSGB 1936  
Units: Meter



02	Jan 2026	Section 89(3) amendment	RSK	RSK	EDF
01	Sept 2025	DCO Submission	RSK	RSK	EDF
Rev	Date	Description	Drm	Chk	App

Rosefield Solar Farm



DOCUMENT: ENVIRONMENTAL  
STATEMENT VOLUME 3: FIGURES  
REGULATION 5(2)(A)

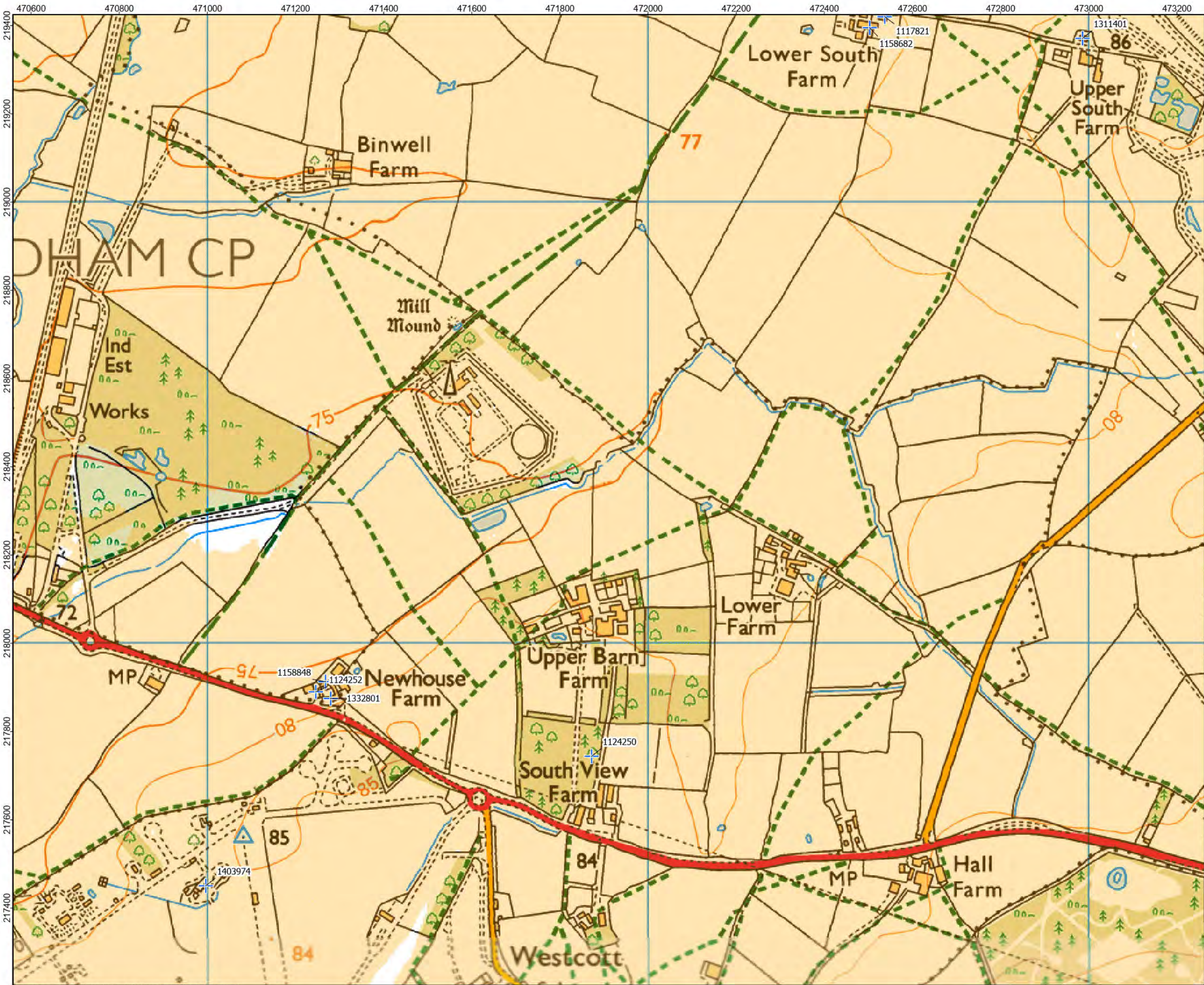
FIGURE 9.3f : DESIGNATED HERITAGE  
ASSETS WITHIN 5KM OF THE ORDER  
LIMITS OVERLAIN ON ZTV

PINS REFERENCE NUMBER:  
EN010158/APP/6.3.2

Scale: 1:8,000 @ A3

REV 02





- LEGEND:
- Location of Fig 9.3ww - 9.3bbb
  - Grade II Listed Building
  - Zone of Theoretic Visibility (ZTV)
  - 5km Study Area

ZTV uses standard screening, i.e. buildings and blocks of woodland

Map data © OpenStreetMap contributors, Microsoft, Facebook, Inc. and its affiliates, Esri Community Maps contributors, Map layer by Esri

Coordinate System: British National Grid  
Projection: Transverse Mercator  
Datum: OSGB 1936  
Units: Meter



02	Jan 2026	Section 89(3) amendment	RSK	RSK	EDF
01	Sept 2025	DCO Submission	RSK	RSK	EDF
Rev	Date	Description	Drm	Chk	App

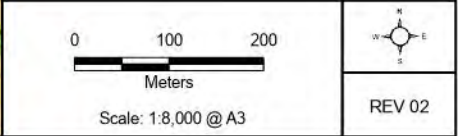
Rosefield Solar Farm



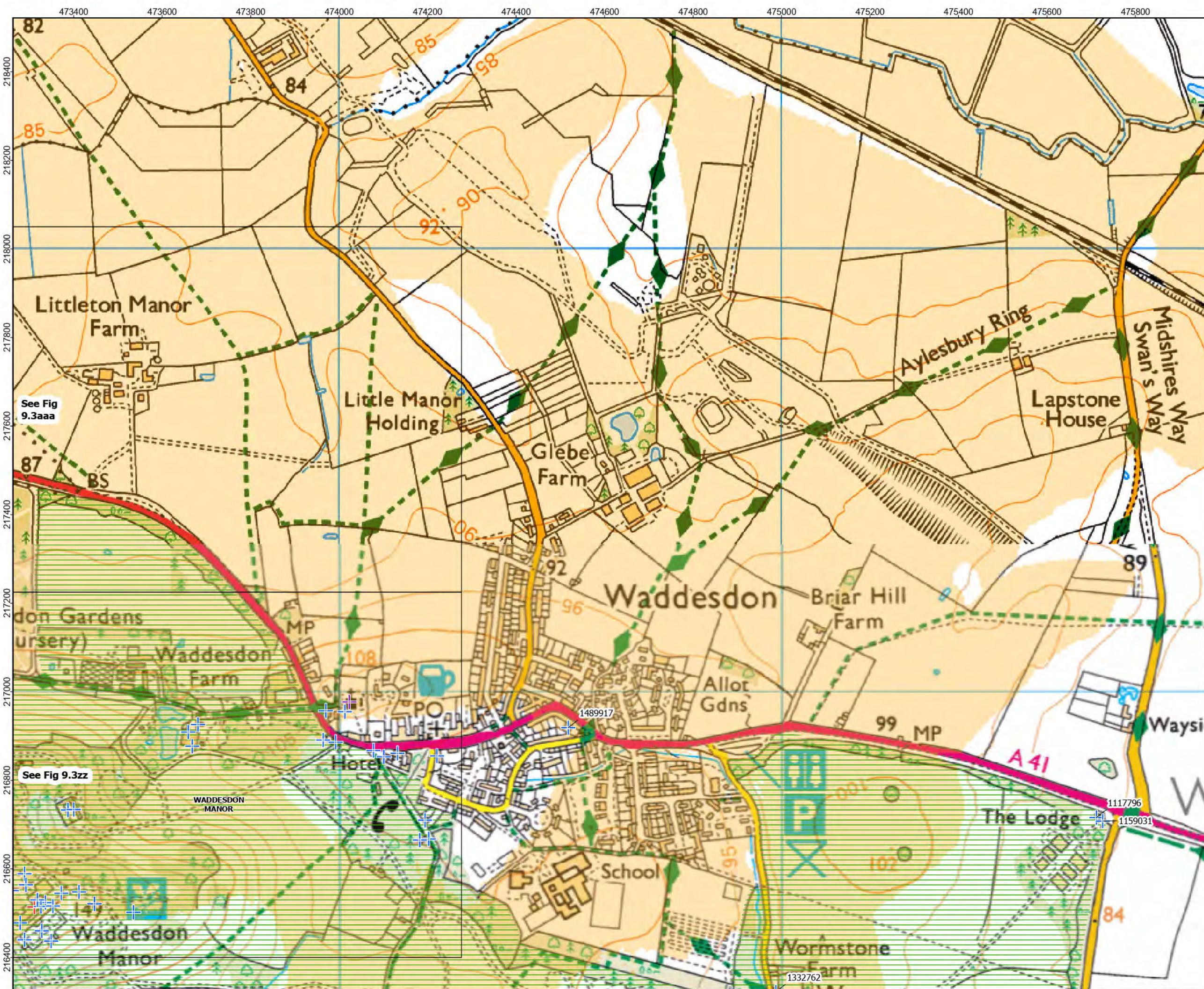
DOCUMENT: ENVIRONMENTAL  
STATEMENT VOLUME 3: FIGURES  
REGULATION 5(2)(A)

FIGURE 9.3g : DESIGNATED HERITAGE  
ASSETS WITHIN 5KM OF THE ORDER  
LIMITS OVERLAIN ON ZTV

PINS REFERENCE NUMBER:  
EN010158/APP/6.3.2







**LEGEND:**

- Location of Fig 9.3ww - 9.3bbbb
- Grade I Listed Building
- Grade II\* Listed Building
- Grade II Listed Building
- Registered Park and Garden
- Zone of Theoretic Visibility (ZTV)
- 5km Study Area

ZTV uses standard screening, i.e. buildings and blocks of woodland

Map data © OpenStreetMap contributors, Microsoft, Facebook, Inc. and its affiliates, Esri Community Maps contributors, Map layer by Esri

Coordinate System: British National Grid  
Projection: Transverse Mercator  
Datum: OSGB 1936  
Units: Meter



Rev	Date	Description	Drm	Chk	App
02	Jan 2026	Section 89(3) amendment	RSK	RSK	EDF
01	Sept 2025	DCO Submission	RSK	RSK	EDF

**Rosefield Solar Farm**

DOCUMENT: ENVIRONMENTAL STATEMENT VOLUME 3: FIGURES REGULATION 5(2)(A)

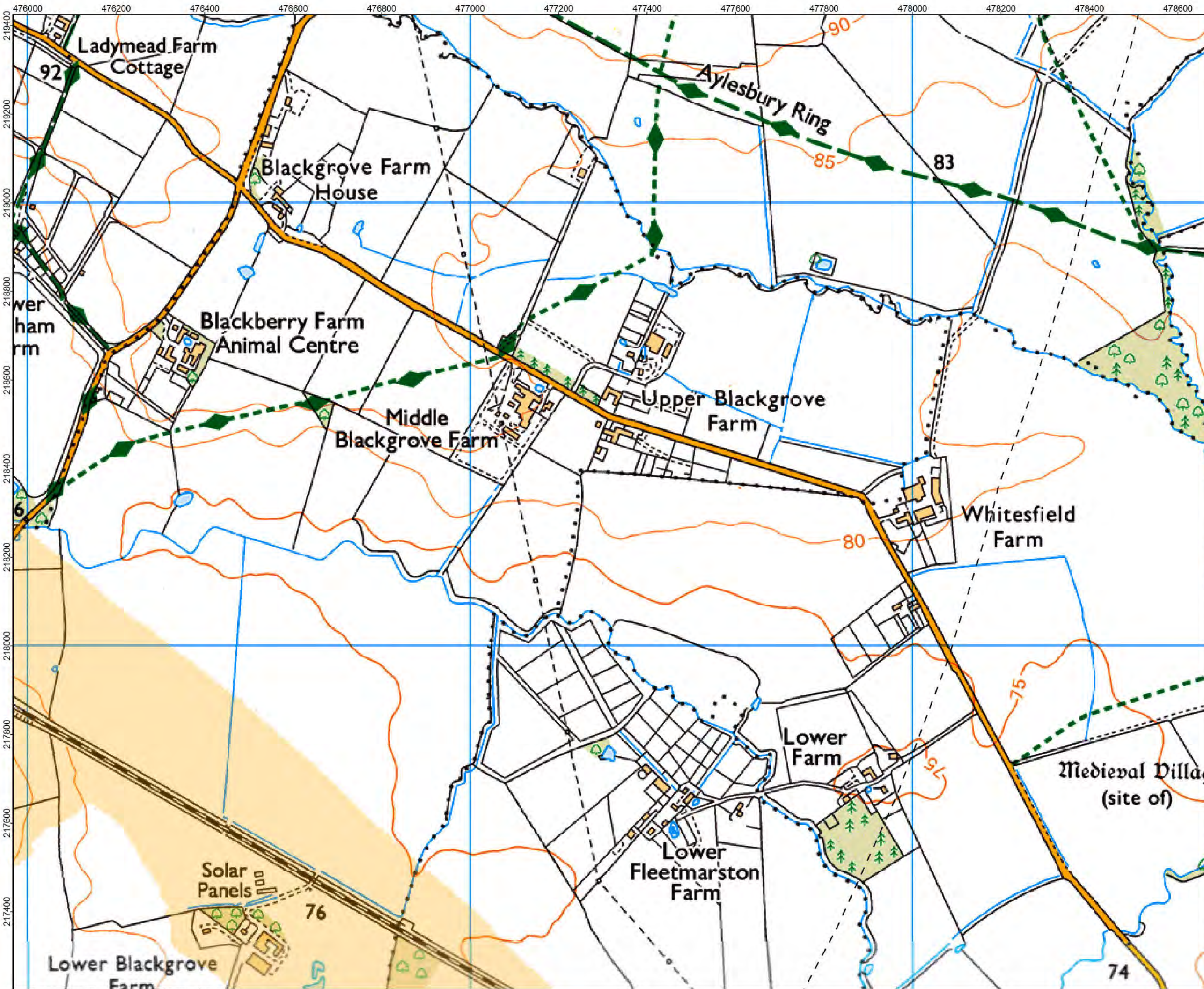
FIGURE 9.3h : DESIGNATED HERITAGE ASSETS WITHIN 5KM OF THE ORDER LIMITS OVERLAIN ON ZTV

PINS REFERENCE NUMBER: EN010158/APP/6.3.2

Scale: 1:8,000 @ A3

REV 02





**LEGEND:**

- Zone of Theoretic Visibility (ZTV)
- 5km Study Area

ZTV uses standard screening, i.e. buildings and blocks of woodland

Map data © OpenStreetMap contributors, Microsoft, Facebook, Inc. and its affiliates, Esri Community Maps contributors, Map layer by Esri

Coordinate System: British National Grid  
Projection: Transverse Mercator  
Datum: OSGB 1936  
Units: Meter

Rev	Date	Description	Drm	Chk	App
02	Jan 2026	Section 89(3) amendment	RSK	RSK	EDF
01	Sept 2025	DCO Submission	RSK	RSK	EDF

**Rosefield Solar Farm**

DOCUMENT: ENVIRONMENTAL STATEMENT VOLUME 3: FIGURES REGULATION 5(2)(A)

FIGURE 9.3i : DESIGNATED HERITAGE ASSETS WITHIN 5KM OF THE ORDER LIMITS OVERLAIN ON ZTV

PINS REFERENCE NUMBER: EN010158/APP/6.3.2

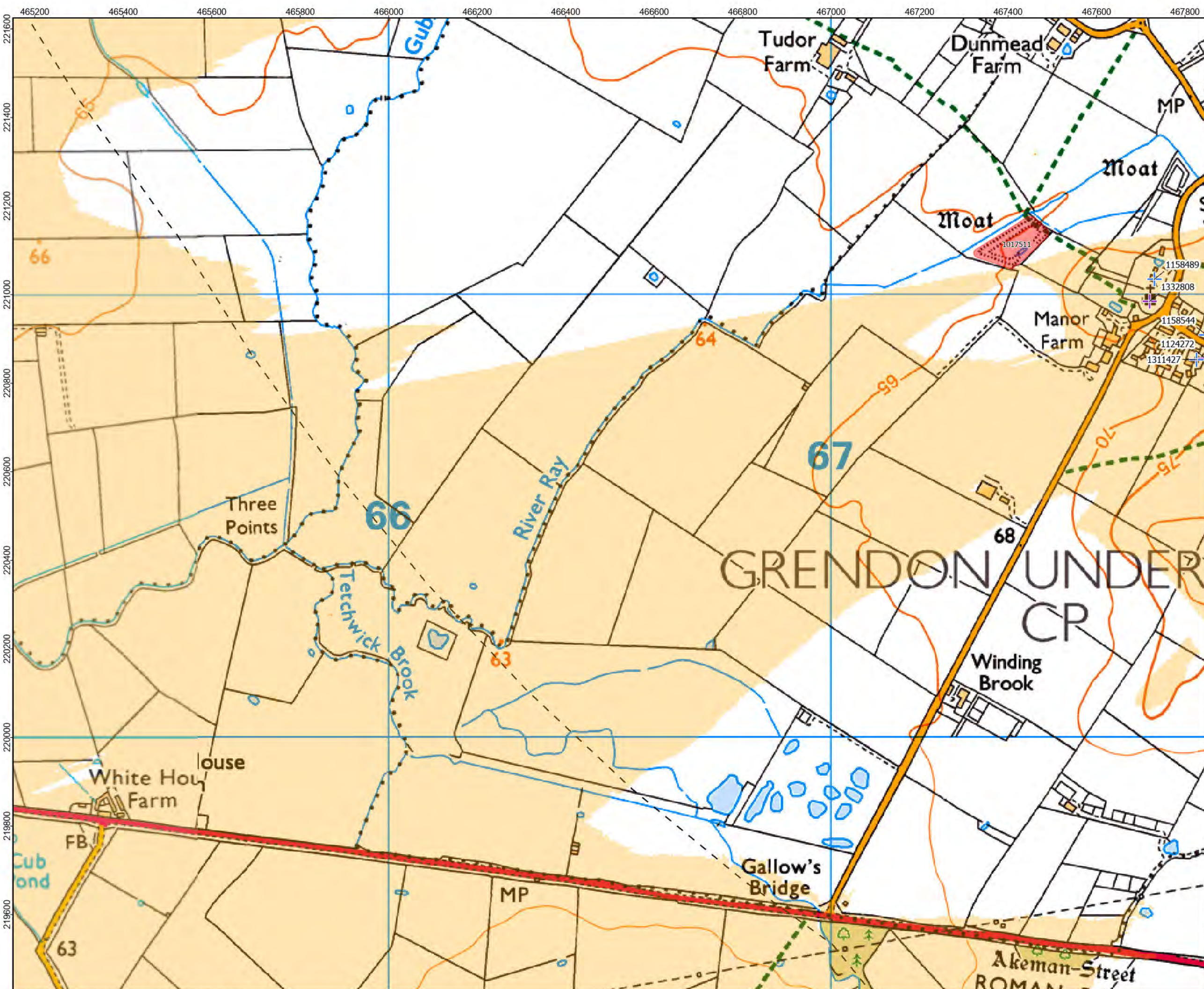
0100200

Meters

Scale: 1:8,000 @ A3

REV 02





LEGEND:

- Grade II\* Listed Building
- Grade II Listed Building
- Scheduled Monument
- Zone of Theoretic Visibility (ZTV)
- 5km Study Area

ZTV uses standard screening, i.e. buildings and blocks of woodland

Map data © OpenStreetMap contributors, Microsoft, Facebook, Inc. and its affiliates, Esri Community Maps contributors, Map layer by Esri

Coordinate System: British National Grid  
Projection: Transverse Mercator  
Datum: OSGB 1936  
Units: Meter



Rev	Date	Description	Drm	Chk	App
02	Jan 2026	Section 89(3) amendment	RSK	RSK	EDF
01	Sept 2025	DCO Submission	RSK	RSK	EDF

Rosefield Solar Farm



DOCUMENT: ENVIRONMENTAL STATEMENT VOLUME 3: FIGURES REGULATION 5(2)(A)

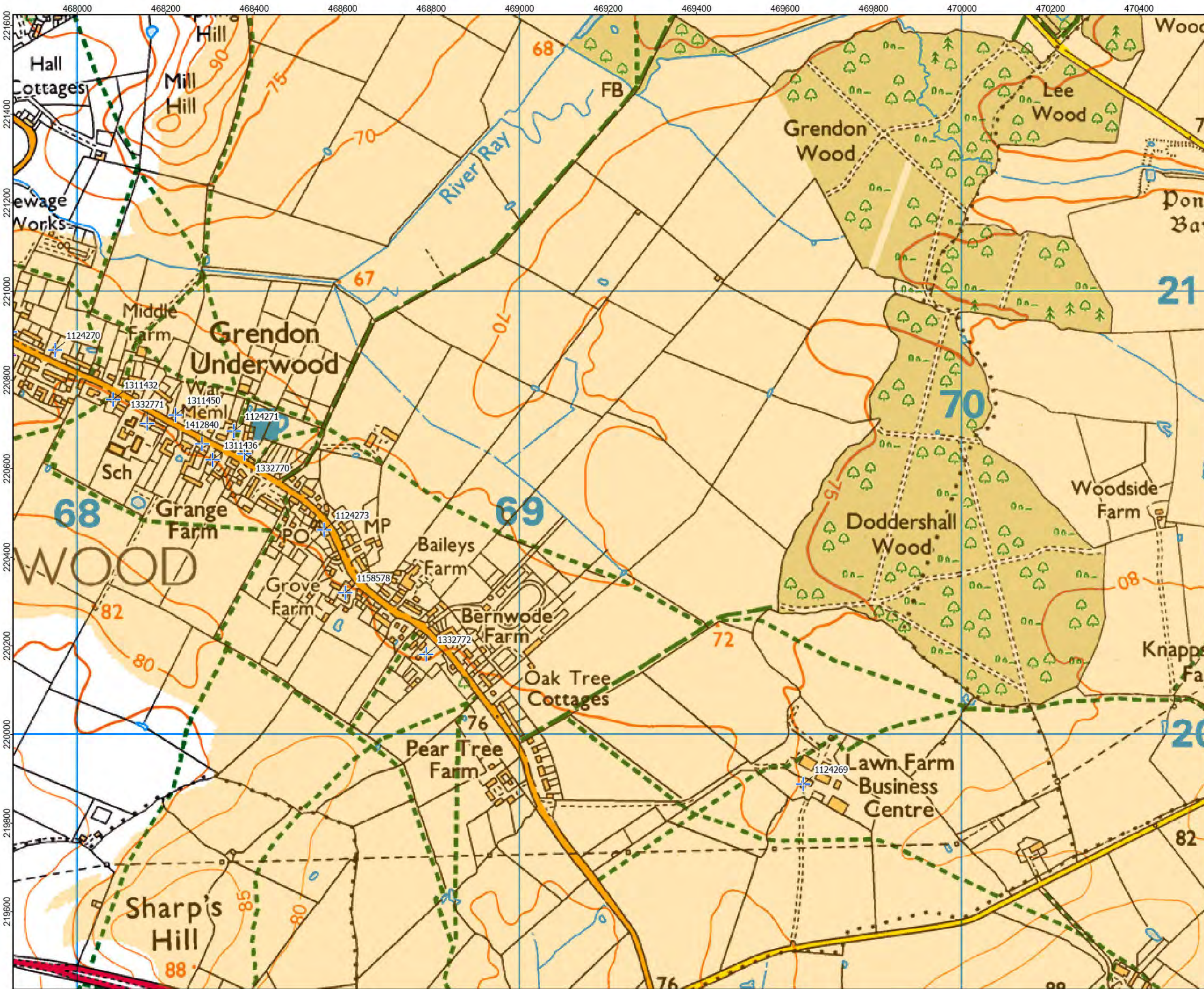
FIGURE 9.3j : DESIGNATED HERITAGE ASSETS WITHIN 5KM OF THE ORDER LIMITS OVERLAIN ON ZTV

PINS REFERENCE NUMBER: EN010158/APP/6.3.2

Scale: 1:8,000 @ A3

REV 02



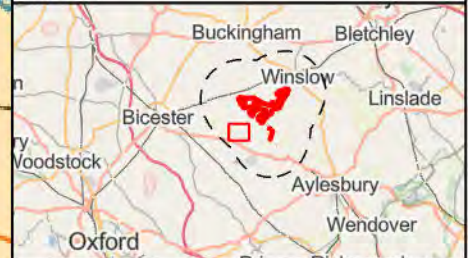


- LEGEND:
- Grade II\* Listed Building
  - Grade II Listed Building
  - Zone of Theoretic Visibility (ZTV)
  - 5km Study Area

ZTV uses standard screening, i.e. buildings and blocks of woodland

Map data © OpenStreetMap contributors, Microsoft, Facebook, Inc. and its affiliates, Esri Community Maps contributors, Map layer by Esri

Coordinate System: British National Grid  
Projection: Transverse Mercator  
Datum: OSGB 1936  
Units: Meter



Rev	Date	Description	Drm	Chk	App
02	Jan 2026	Section 89(3) amendment	RSK	RSK	EDF
01	Sept 2025	DCO Submission	RSK	RSK	EDF

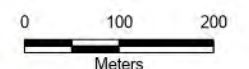
#### Rosefield Solar Farm



DOCUMENT: ENVIRONMENTAL  
STATEMENT VOLUME 3: FIGURES  
REGULATION 5(2)(A)

FIGURE 9.3k : DESIGNATED HERITAGE  
ASSETS WITHIN 5KM OF THE ORDER  
LIMITS OVERLAIN ON ZTV

PINS REFERENCE NUMBER:  
EN010158/APP/6.3.2



Scale: 1:8,000 @ A3



REV 02





- LEGEND:
- Grade II\* Listed Building
  - Grade II Listed Building
  - Order Limits
  - Zone of Theoretic Visibility (ZTV)
  - 5km Study Area

ZTV uses standard screening, i.e. buildings and blocks of woodland

Map data © OpenStreetMap contributors, Microsoft, Facebook, Inc. and its affiliates, Esri Community Maps contributors, Map layer by Esri

Coordinate System: British National Grid  
Projection: Transverse Mercator  
Datum: OSGB 1936  
Units: Meter



Rev	Date	Description	Drm	Chk	App
02	Jan 2026	Section 89(3) amendment	RSK	RSK	EDF
01	Sept 2025	DCO Submission	RSK	RSK	EDF


Rosefield Solar Farm



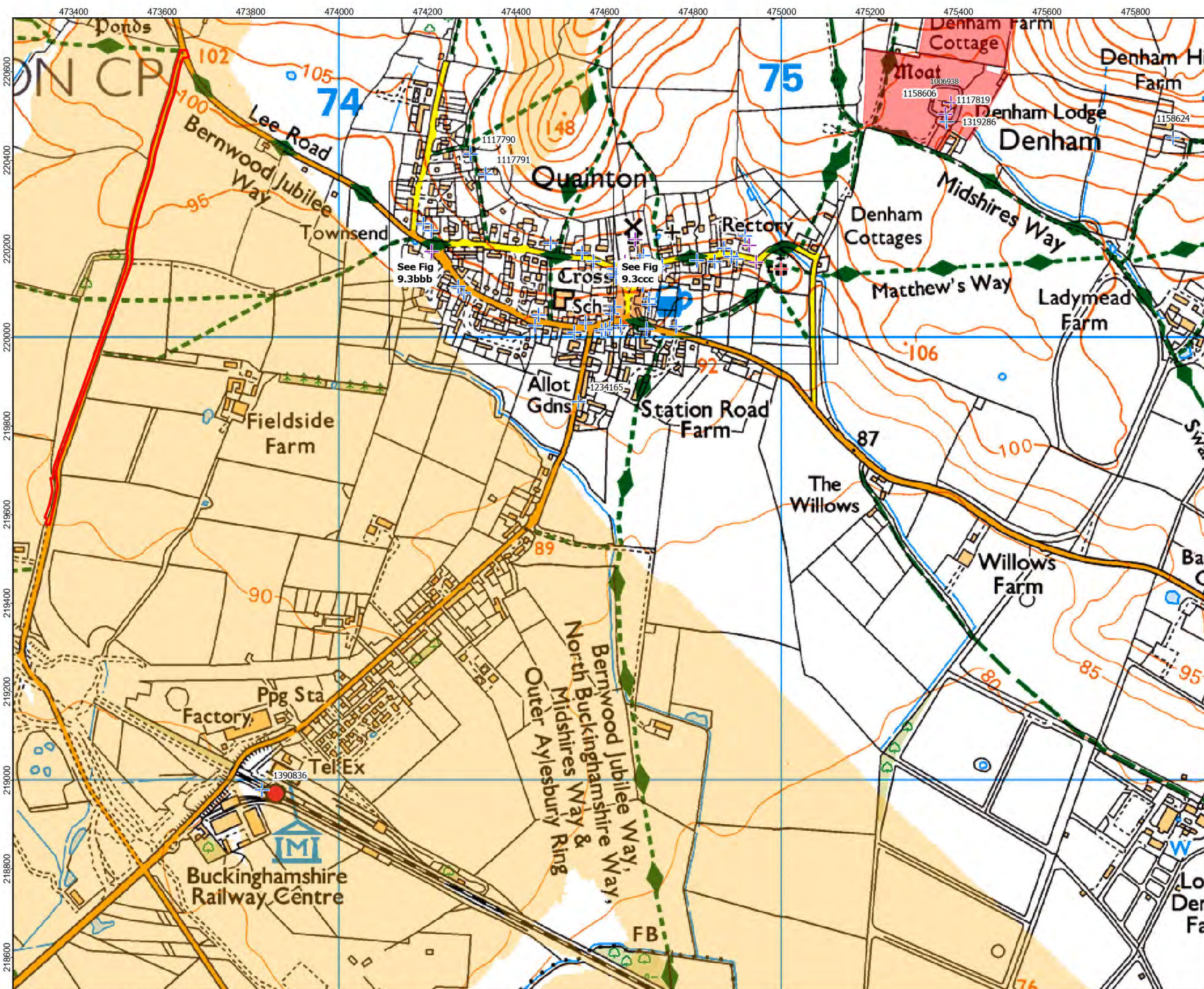
DOCUMENT: ENVIRONMENTAL  
STATEMENT VOLUME 3: FIGURES  
REGULATION 5(2)(A)

FIGURE 9.3I : DESIGNATED HERITAGE  
ASSETS WITHIN 5KM OF THE ORDER  
LIMITS OVERLAIN ON ZTV

PINS REFERENCE NUMBER:  
EN010158/APP/6.3.2







LEGEND:

- Location of Fig 9.3ww - 9.3bbbb
- Grade I Listed Building
- Grade II\* Listed Building
- Grade II Listed Building
- Scheduled Monument
- Order Limits
- Zone of Theoretic Visibility (ZTV)
- 5km Study Area

ZTV uses standard screening, i.e. buildings and blocks of woodland

Map data © OpenStreetMap contributors, Microsoft, Facebook, Inc. and its affiliates, Esri Community Maps contributors, Map layer by Esri

Coordinate System: British National Grid  
Projection: Transverse Mercator  
Datum: OSGB 1936  
Units: Meter



Rev	Date	Description	Drm	Chk	App
02	Jan 2026	Section 89(3) amendment	RSK	RSK	EDF
01	Sept 2025	DCO Submission	RSK	RSK	EDF

Rosefield Solar Farm

DOCUMENT: ENVIRONMENTAL STATEMENT VOLUME 3: FIGURES REGULATION 5(2)(A)

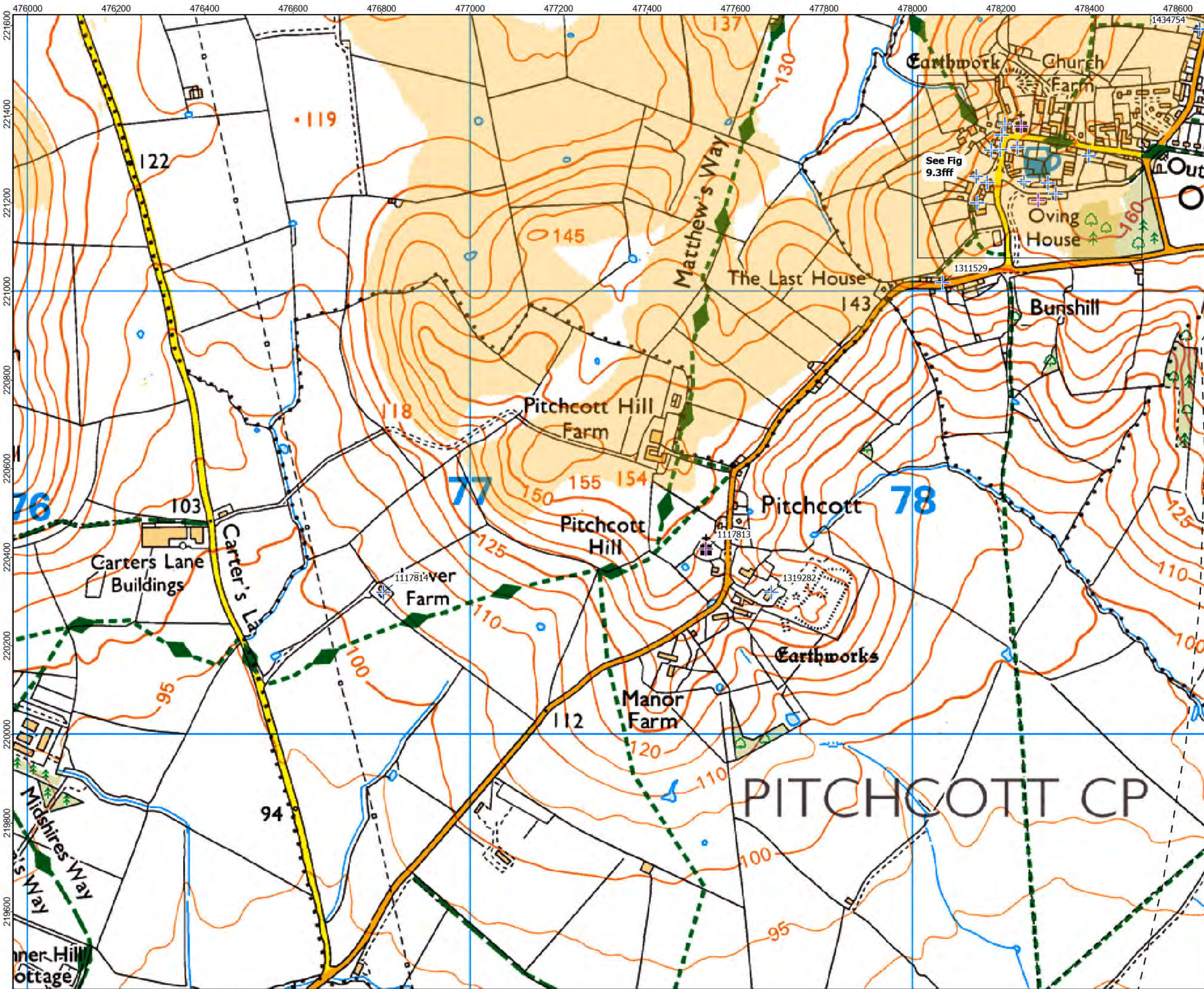
FIGURE 9.3m : DESIGNATED HERITAGE ASSETS WITHIN 5KM OF THE ORDER LIMITS OVERLAIN ON ZTV

PINS REFERENCE NUMBER: EN010158/APP/6.3.2

Scale: 1:8,000 @ A3

REV 02





- LEGEND:
- Location of Fig 9.3ww - 9.3bbbb
  - Grade II\* Listed Building
  - Grade II Listed Building
  - Zone of Theoretic Visibility (ZTV)
  - 5km Study Area

ZTV uses standard screening, i.e. buildings and blocks of woodland

Map data © OpenStreetMap contributors, Microsoft, Facebook, Inc. and its affiliates, Esri Community Maps contributors, Map layer by Esri

Coordinate System: British National Grid  
Projection: Transverse Mercator  
Datum: OSGB 1936  
Units: Meter



Rev	Date	Description	Drm	Chk	App
02	Jan 2026	Section 89(3) amendment	RSK	RSK	EDF
01	Sept 2025	DCO Submission	RSK	RSK	EDF


Rosefield Solar Farm



DOCUMENT: ENVIRONMENTAL STATEMENT VOLUME 3: FIGURES REGULATION 5(2)(A)

FIGURE 9.3n : DESIGNATED HERITAGE ASSETS WITHIN 5KM OF THE ORDER LIMITS OVERLAIN ON ZTV

PINS REFERENCE NUMBER: EN010158/APP/6.3.2







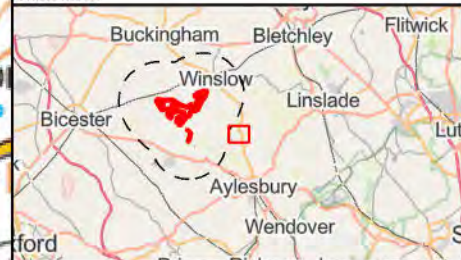
**LEGEND:**

- Location of Fig 9.3ww - 9.3bbb
- Grade II\* Listed Building
- Grade II Listed Building
- Scheduled Monument
- Zone of Theoretic Visibility (ZTV)
- 5km Study Area

ZTV uses standard screening, i.e. buildings and blocks of woodland

Map data © OpenStreetMap contributors, Microsoft, Facebook, Inc. and its affiliates, Esri Community Maps contributors, Map layer by Esri

Coordinate System: British National Grid  
Projection: Transverse Mercator  
Datum: OSGB 1936  
Units: Meter



Rev	Date	Description	Drm	Chk	App
02	Jan 2026	Section 89(3) amendment	RSK	RSK	EDF
01	Sept 2025	DCO Submission	RSK	RSK	EDF

**Rosefield Solar Farm**



DOCUMENT: ENVIRONMENTAL STATEMENT VOLUME 3: FIGURES REGULATION 5(2)(A)

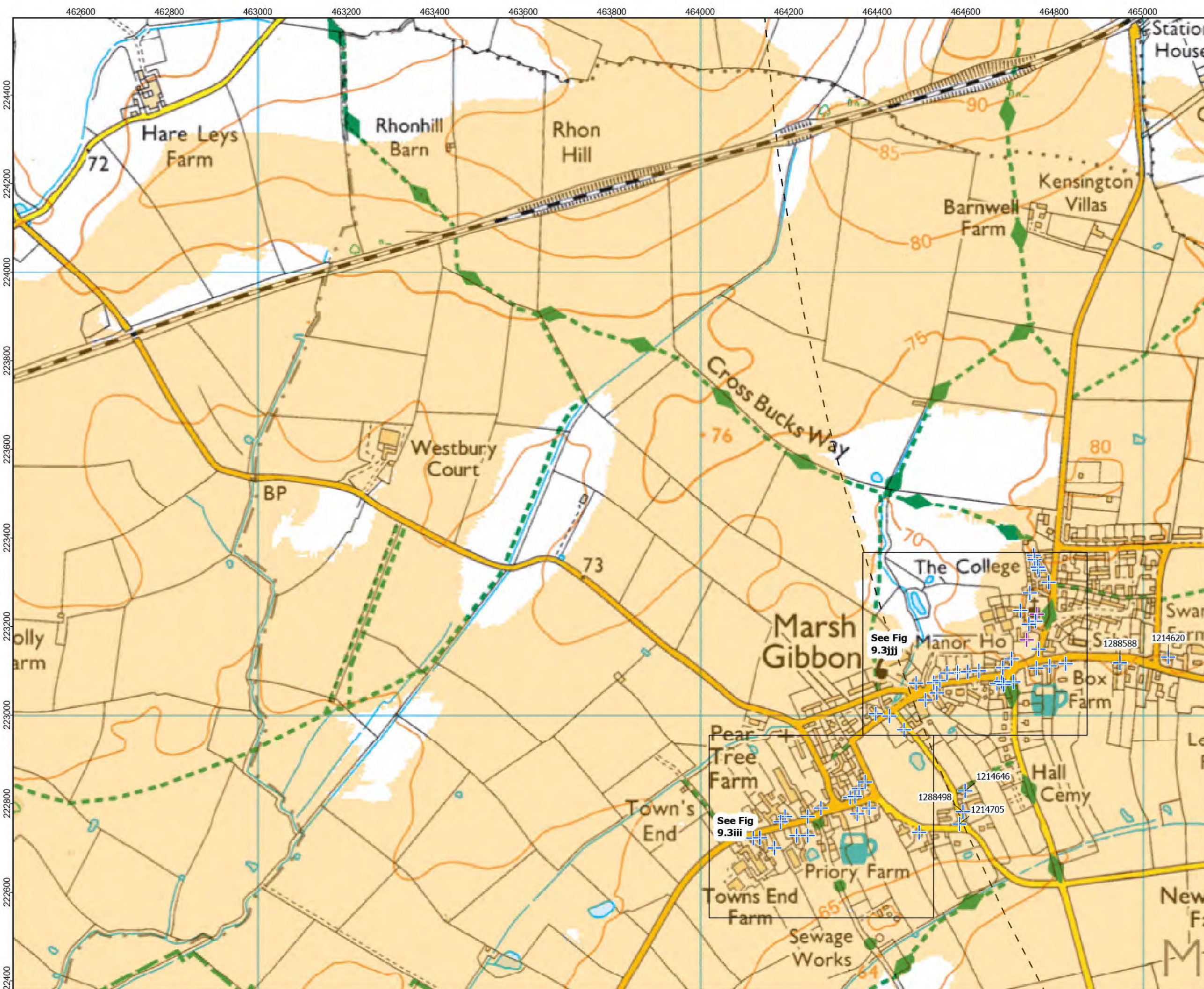
FIGURE 9.3o : DESIGNATED HERITAGE ASSETS WITHIN 5KM OF THE ORDER LIMITS OVERLAIN ON ZTV

PINS REFERENCE NUMBER: EN010158/APP/6.3.2

Scale: 1:8,000 @ A3

REV 02



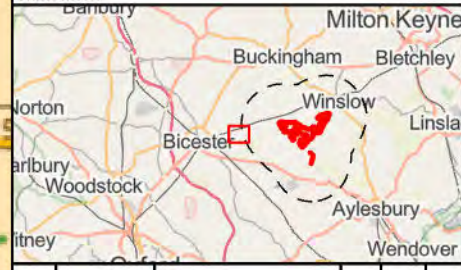


- LEGEND:
- Location of Fig 9.3ww - 9.3bbbb
  - Grade II\* Listed Building
  - Grade II Listed Building
  - Zone of Theoretic Visibility (ZTV)
  - 5km Study Area

ZTV uses standard screening, i.e. buildings and blocks of woodland

Map data © OpenStreetMap contributors, Microsoft, Facebook, Inc. and its affiliates, Esri Community Maps contributors, Map layer by Esri

Coordinate System: British National Grid  
Projection: Transverse Mercator  
Datum: OSGB 1936  
Units: Meter



Rev	Date	Description	Drm	Chk	App
02	Jan 2026	Section 89(3) amendment	RSK	RSK	EDF
01	Sept 2025	DCO Submission	RSK	RSK	EDF

Rosefield Solar Farm

DOCUMENT: ENVIRONMENTAL STATEMENT VOLUME 3: FIGURES REGULATION 5(2)(A)

FIGURE 9.3p : DESIGNATED HERITAGE ASSETS WITHIN 5KM OF THE ORDER LIMITS OVERLAIN ON ZTV

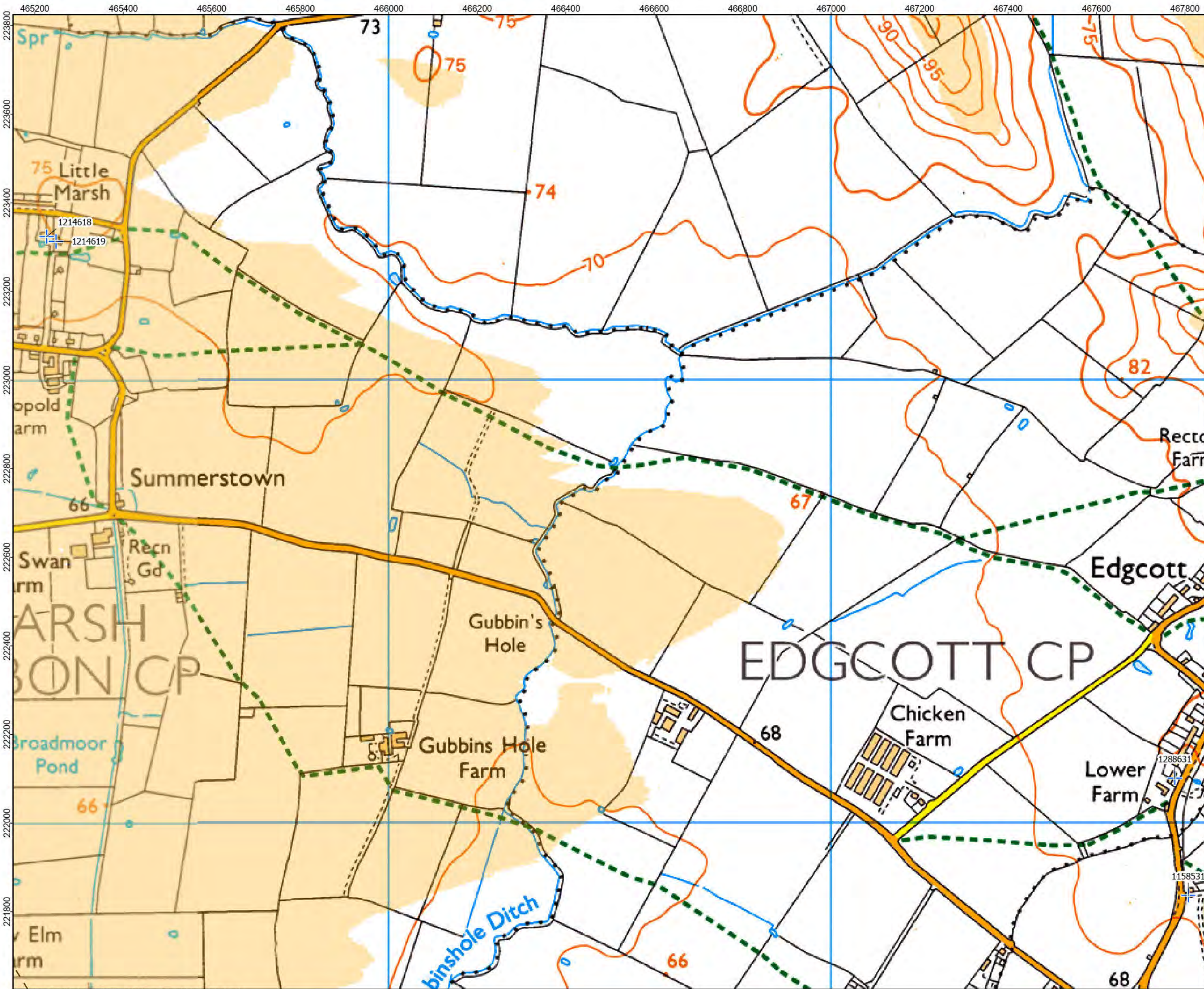
PINS REFERENCE NUMBER: EN010158/APP/6.3.2

0 100 200 Meters

Scale: 1:8,000 @ A3

REV 02





LEGEND:

- Location of Fig 9.3ww - 9.3bbbb
- Grade II Listed Building
- Zone of Theoretic Visibility (ZTV)
- 5km Study Area

ZTV uses standard screening, i.e. buildings and blocks of woodland

Map data © OpenStreetMap contributors, Microsoft, Facebook, Inc. and its affiliates, Esri Community Maps contributors, Map layer by Esri

Coordinate System: British National Grid  
Projection: Transverse Mercator  
Datum: OSGB 1936  
Units: Meter



Rev	Date	Description	Drm	Chk	App
02	Jan 2026	Section 89(3) amendment	RSK	RSK	EDF
01	Sept 2025	DCO Submission	RSK	RSK	EDF

Rosefield Solar Farm



DOCUMENT: ENVIRONMENTAL  
STATEMENT VOLUME 3: FIGURES  
REGULATION 5(2)(A)

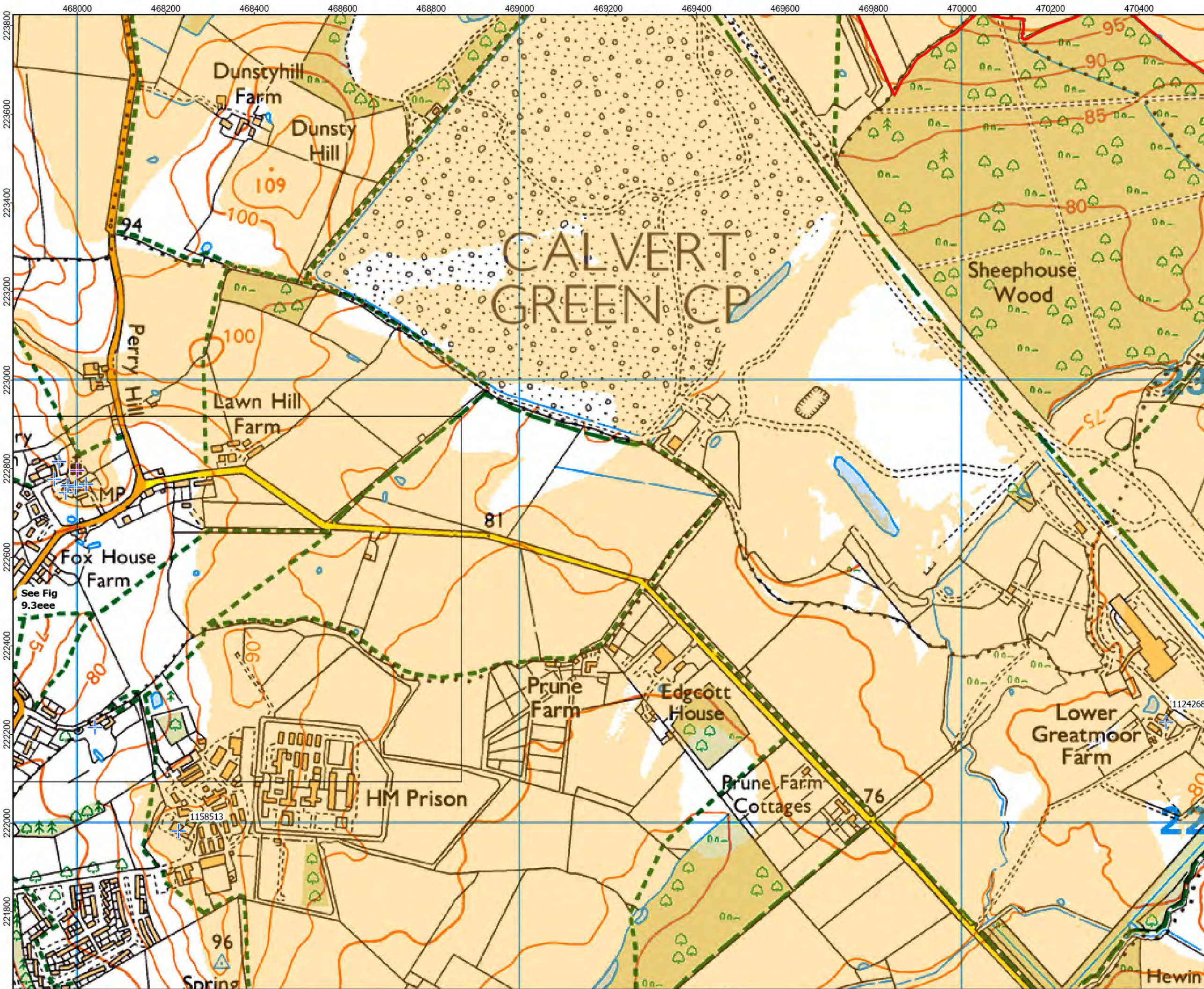
FIGURE 9.3q : DESIGNATED HERITAGE  
ASSETS WITHIN 5KM OF THE ORDER  
LIMITS OVERLAIN ON ZTV

PINS REFERENCE NUMBER:  
EN010158/APP/6.3.2

0 100 200  
Meters  
Scale: 1:8,000 @ A3

REV 02



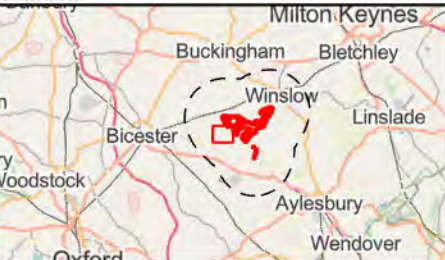


- LEGEND:
- Location of Fig 9.3ww - 9.3bbbb
  - Grade II\* Listed Building
  - Grade II Listed Building
  - Order Limits
  - Zone of Theoretic Visibility (ZTV)
  - 5km Study Area

ZTV uses standard screening, i.e. buildings and blocks of woodland

Map data © OpenStreetMap contributors, Microsoft, Facebook, Inc. and its affiliates, Esri Community Maps contributors, Map layer by Esri

Coordinate System: British National Grid  
Projection: Transverse Mercator  
Datum: OSGB 1936  
Units: Meter



02	Jan 2026	Section 89(3) amendment	RSK	RSK	EDF
01	Sept 2025	DCO Submission	RSK	RSK	EDF
Rev	Date	Description	Drm	Chk	App


Rosefield Solar Farm

The logo for Rosefield Solar Farm, featuring the word 'Rosefield' in a large, bold, orange font and 'Solar Farm' in a smaller, blue font below it.

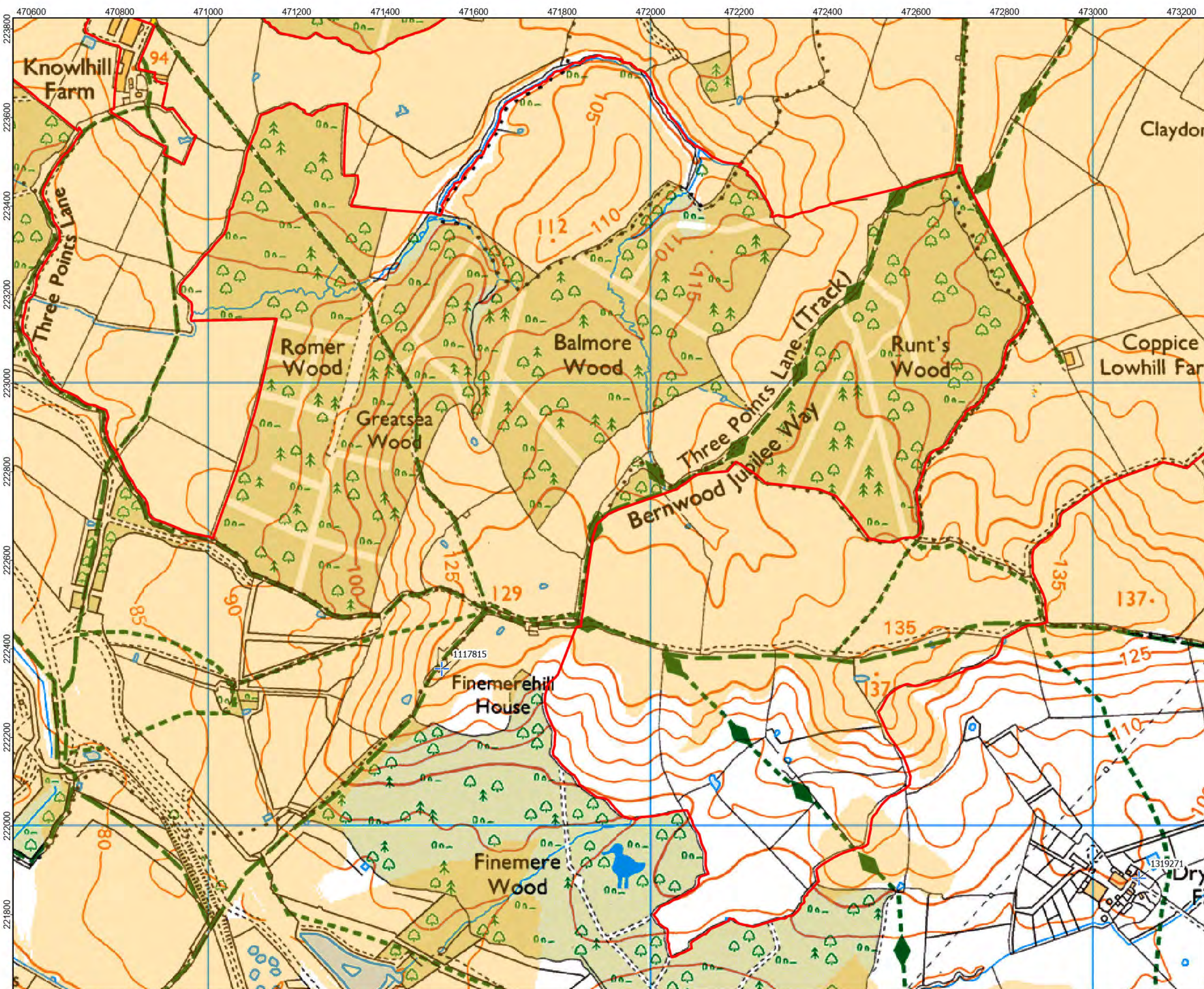
DOCUMENT: ENVIRONMENTAL STATEMENT VOLUME 3: FIGURES REGULATION 5(2)(A)

FIGURE 9.3r : DESIGNATED HERITAGE ASSETS WITHIN 5KM OF THE ORDER LIMITS OVERLAIN ON ZTV

PINS REFERENCE NUMBER: EN010158/APP/6.3.2







- LEGEND:
- Grade II Listed Building
  - Order Limits
  - Zone of Theoretic Visibility (ZTV)
  - 5km Study Area

ZTV uses standard screening, i.e. buildings and blocks of woodland

Map data © OpenStreetMap contributors, Microsoft, Facebook, Inc. and its affiliates, Esri Community Maps contributors, Map layer by Esri

Coordinate System: British National Grid  
Projection: Transverse Mercator  
Datum: OSGB 1936  
Units: Meter



Rev	Date	Description	Drm	Chk	App
02	Jan 2026	Section 89(3) amendment	RSK	RSK	EDF
01	Sept 2025	DCO Submission	RSK	RSK	EDF


Rosefield Solar Farm



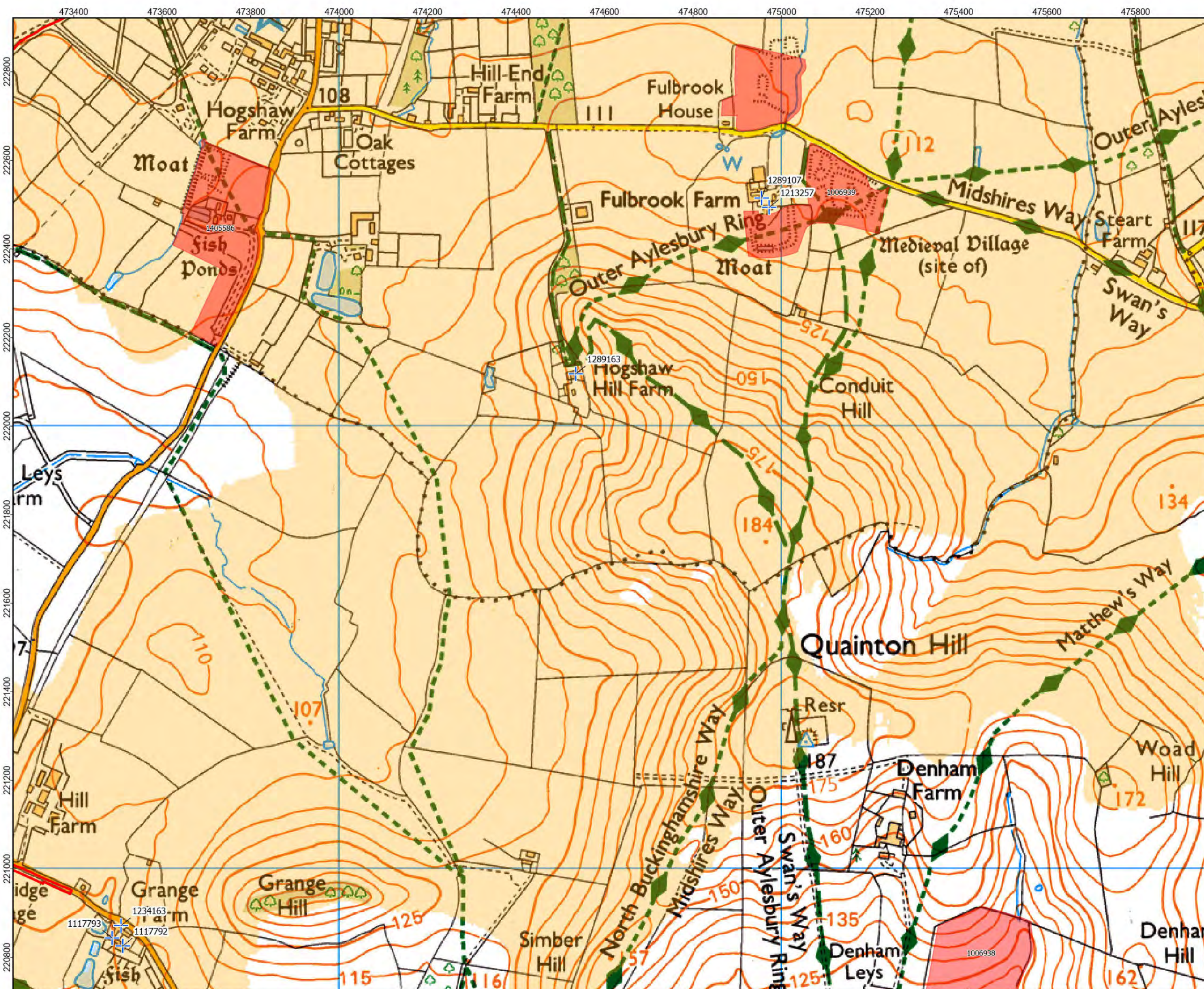
DOCUMENT: ENVIRONMENTAL STATEMENT VOLUME 3: FIGURES REGULATION 5(2)(A)

FIGURE 9.3s : DESIGNATED HERITAGE ASSETS WITHIN 5KM OF THE ORDER LIMITS OVERLAIN ON ZTV

PINS REFERENCE NUMBER: EN010158/APP/6.3.2







LEGEND:

- Grade II Listed Building
- Scheduled Monument
- Order Limits
- Zone of Theoretic Visibility (ZTV)
- 5km Study Area

ZTV uses standard screening, i.e. buildings and blocks of woodland

Map data © OpenStreetMap contributors, Microsoft, Facebook, Inc. and its affiliates, Esri Community Maps contributors, Map layer by Esri

Coordinate System: British National Grid  
Projection: Transverse Mercator  
Datum: OSGB 1936  
Units: Meter



Rev	Date	Description	Drm	Chk	App
02	Jan 2026	Section 89(3) amendment	RSK	RSK	EDF
01	Sept 2025	DCO Submission	RSK	RSK	EDF

Rosefield Solar Farm



DOCUMENT: ENVIRONMENTAL  
STATEMENT VOLUME 3: FIGURES  
REGULATION 5(2)(A)

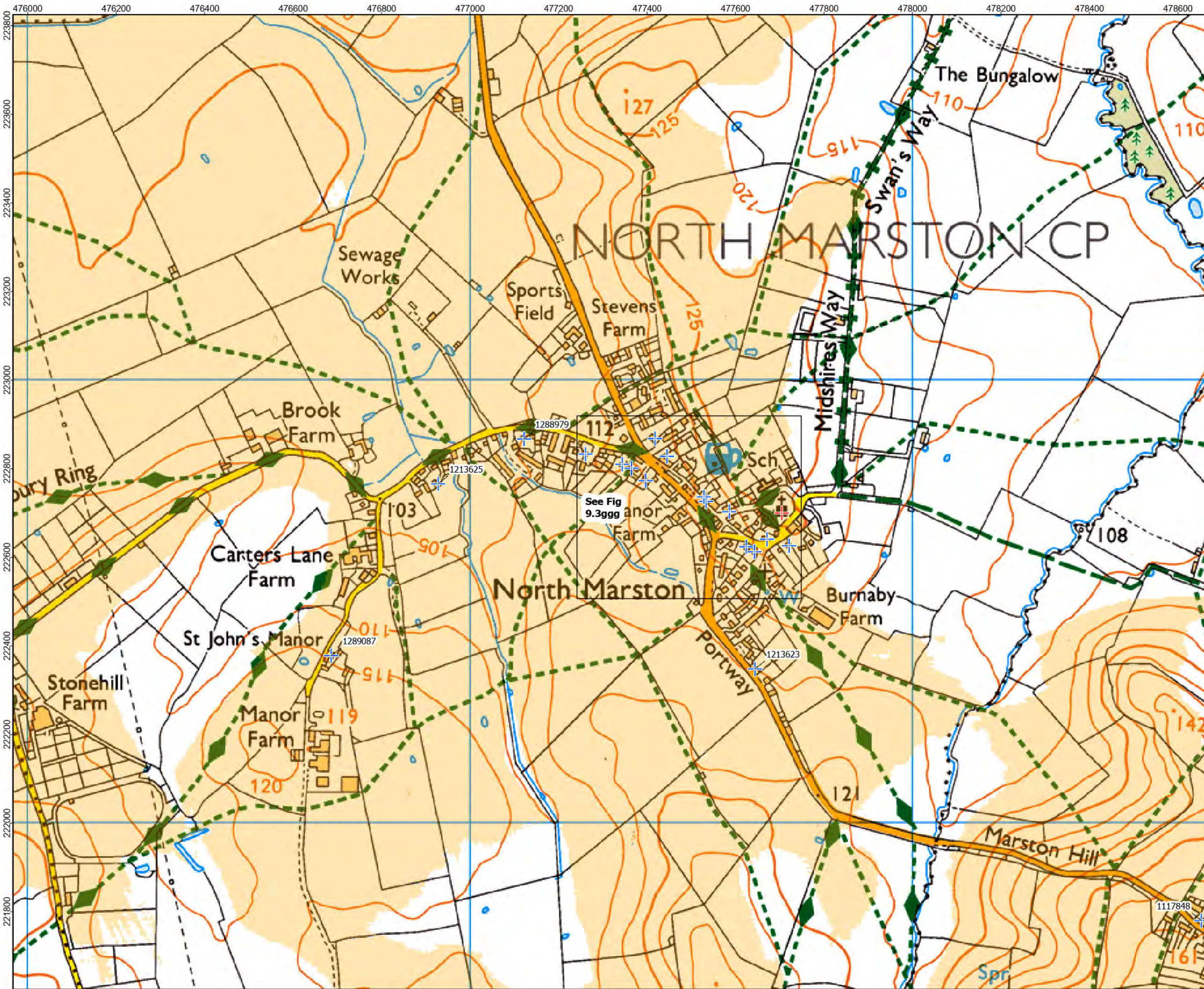
FIGURE 9.3t : DESIGNATED HERITAGE  
ASSETS WITHIN 5KM OF THE ORDER  
LIMITS OVERLAIN ON ZTV

PINS REFERENCE NUMBER:  
EN010158/APP/6.3.2

Scale: 1:8,000 @ A3

REV 02





LEGEND:

- Location of Fig 9.3ww - 9.3bbbb
- Grade I Listed Building
- Grade II Listed Building
- Zone of Theoretic Visibility (ZTV)
- 5km Study Area

ZTV uses standard screening, i.e. buildings and blocks of woodland

Map data © OpenStreetMap contributors, Microsoft, Facebook, Inc. and its affiliates, Esri Community Maps contributors, Map layer by Esri

Coordinate System: British National Grid  
Projection: Transverse Mercator  
Datum: OSGB 1936  
Units: Meter



Rev	Date	Description	Drm	Chk	App
02	Jan 2026	Section 89(3) amendment	RSK	RSK	EDF
01	Sept 2025	DCO Submission	RSK	RSK	EDF

Rosefield Solar Farm



DOCUMENT: ENVIRONMENTAL STATEMENT VOLUME 3: FIGURES REGULATION 5(2)(A)

FIGURE 9.3u : DESIGNATED HERITAGE ASSETS WITHIN 5KM OF THE ORDER LIMITS OVERLAIN ON ZTV

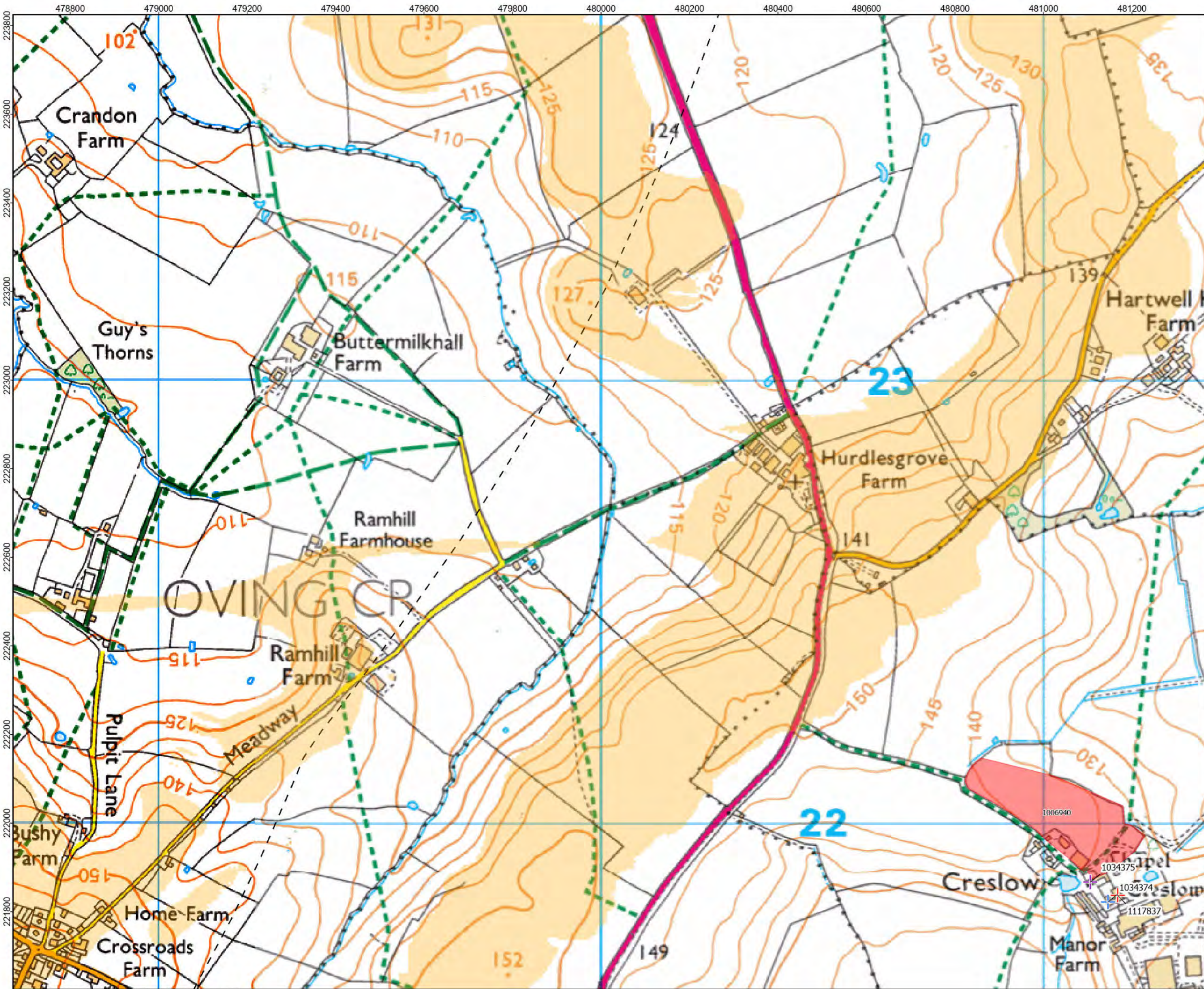
PINS REFERENCE NUMBER: EN010158/APP/6.3.2

0 100 200 Meters

Scale: 1:8,000 @ A3

REV 02





- LEGEND:
- Grade I Listed Building
  - Grade II\* Listed Building
  - Grade II Listed Building
  - Scheduled Monument
  - Zone of Theoretic Visibility (ZTV)
  - 5km Study Area

ZTV uses standard screening, i.e. buildings and blocks of woodland

Map data © OpenStreetMap contributors, Microsoft, Facebook, Inc. and its affiliates, Esri Community Maps contributors, Map layer by Esri

Coordinate System: British National Grid  
Projection: Transverse Mercator  
Datum: OSGB 1936  
Units: Meter



Rev	Date	Description	Drm	Chk	App
02	Jan 2026	Section 89(3) amendment	RSK	RSK	EDF
01	Sept 2025	DCO Submission	RSK	RSK	EDF

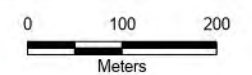
#### Rosefield Solar Farm



DOCUMENT: ENVIRONMENTAL  
STATEMENT VOLUME 3: FIGURES  
REGULATION 5(2)(A)

FIGURE 9.3v : DESIGNATED HERITAGE  
ASSETS WITHIN 5KM OF THE ORDER  
LIMITS OVERLAIN ON ZTV

PINS REFERENCE NUMBER:  
EN010158/APP/6.3.2

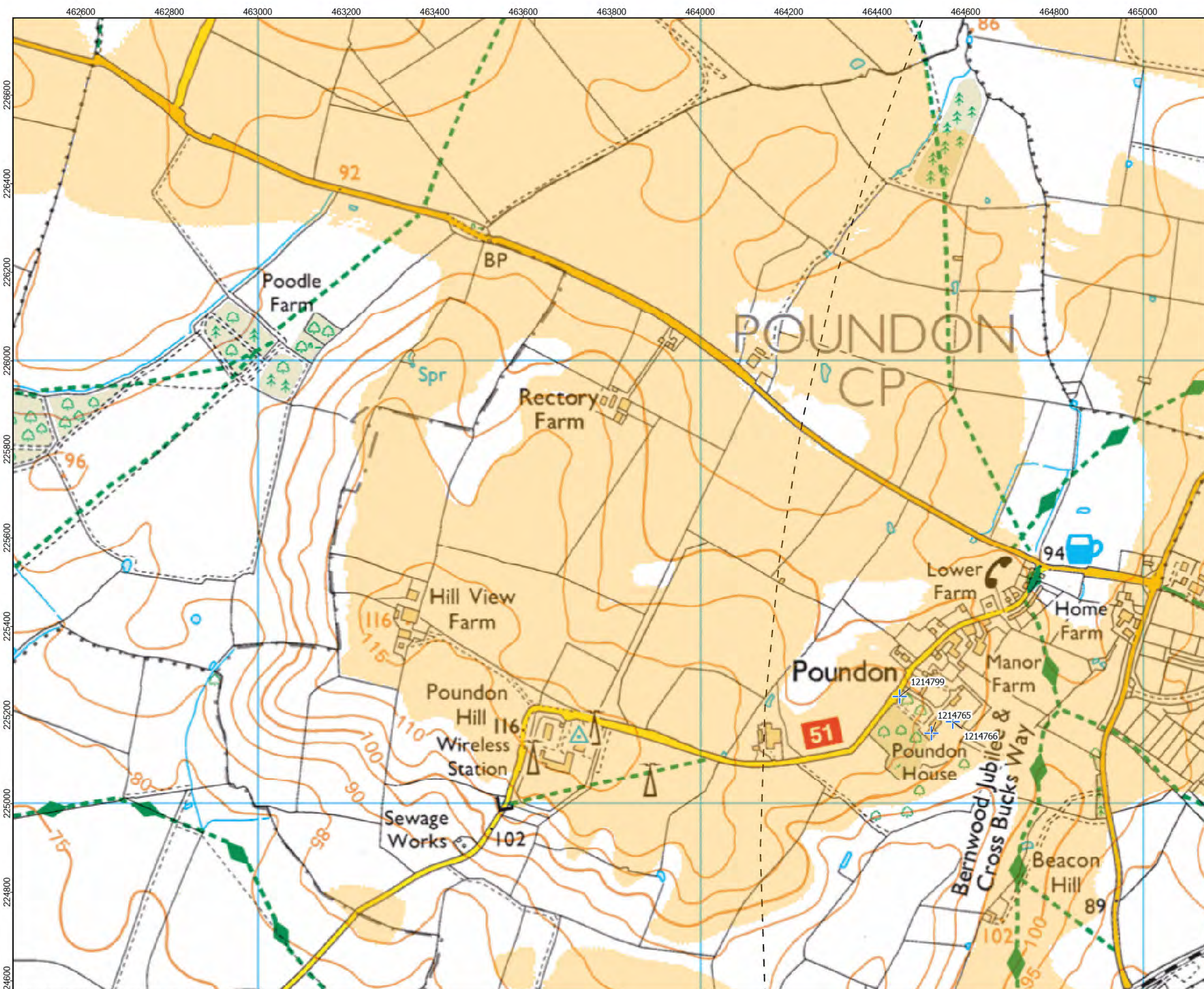


Scale: 1:8,000 @ A3



REV 02





**LEGEND:**

- Grade II Listed Building
- Zone of Theoretic Visibility (ZTV)
- 5km Study Area

ZTV uses standard screening, i.e. buildings and blocks of woodland

Map data © OpenStreetMap contributors, Microsoft, Facebook, Inc. and its affiliates, Esri Community Maps contributors, Map layer by Esri

Coordinate System: British National Grid  
Projection: Transverse Mercator  
Datum: OSGB 1936  
Units: Meter

Rev	Date	Description	Drm	Chk	App
02	Jan 2026	Section 89(3) amendment	RSK	RSK	EDF
01	Sept 2025	DCO Submission	RSK	RSK	EDF

**Rosefield Solar Farm**

DOCUMENT: ENVIRONMENTAL STATEMENT VOLUME 3: FIGURES REGULATION 5(2)(A)

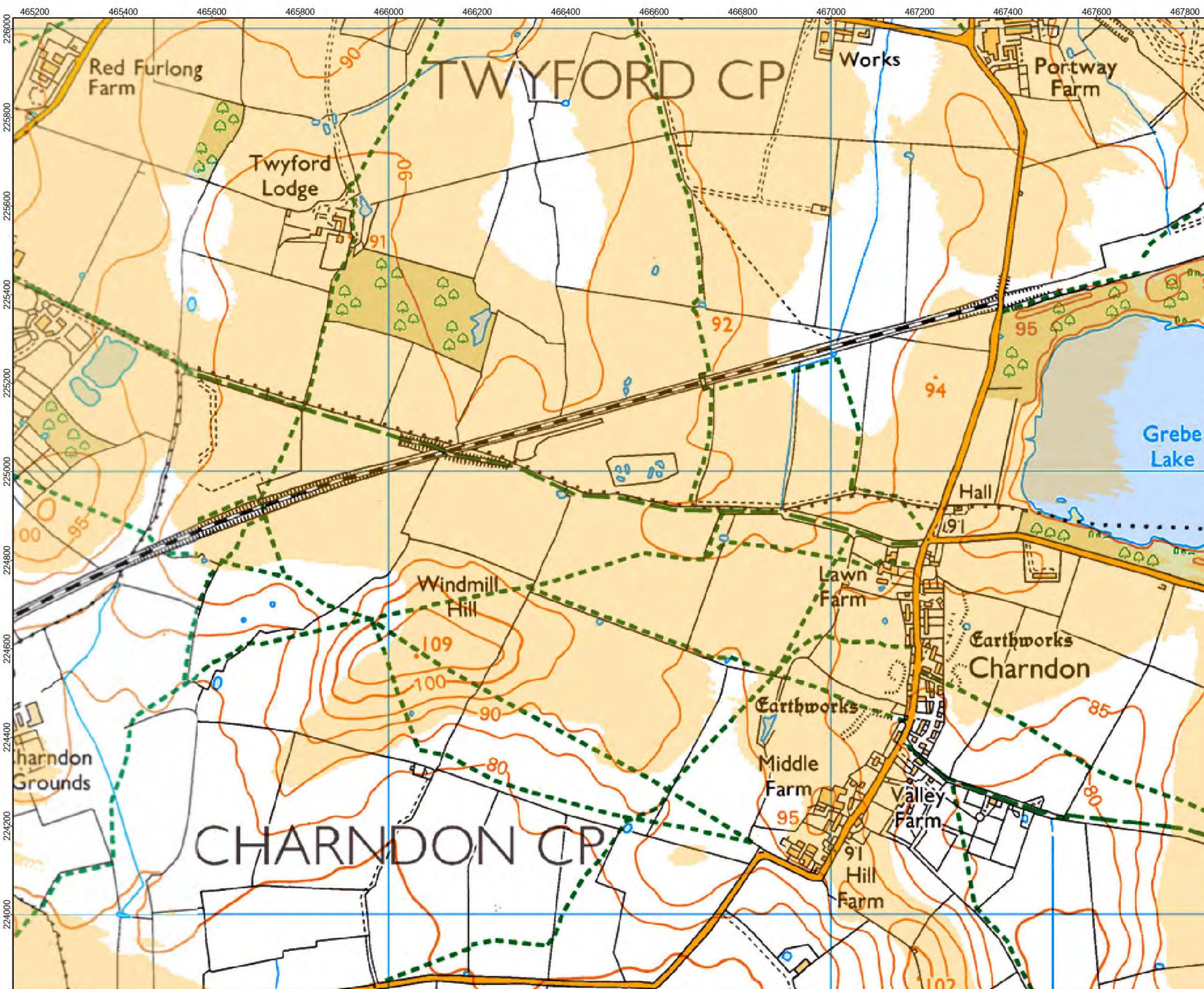
FIGURE 9.3w : DESIGNATED HERITAGE ASSETS WITHIN 5KM OF THE ORDER LIMITS OVERLAIN ON ZTV

PINS REFERENCE NUMBER: EN010158/APP/6.3.2

Scale: 1:8,000 @ A3

REV 02





**LEGEND:**  
 Zone of Theoretic Visibility (ZTV)  
 5km Study Area

ZTV uses standard screening, i.e. buildings and blocks of woodland

Map data © OpenStreetMap contributors, Microsoft, Facebook, Inc. and its affiliates, Esri Community Maps contributors, Map layer by Esri

Coordinate System: British National Grid  
Projection: Transverse Mercator  
Datum: OSGB 1936  
Units: Meter

Rev	Date	Description	Drm	Chk	App
02	Jan 2026	Section 89(3) amendment	RSK	RSK	EDF
01	Sept 2025	DCO Submission	RSK	RSK	EDF

**Rosefield Solar Farm**

DOCUMENT: ENVIRONMENTAL STATEMENT VOLUME 3: FIGURES REGULATION 5(2)(A)

FIGURE 9.3x : DESIGNATED HERITAGE ASSETS WITHIN 5KM OF THE ORDER LIMITS OVERLAIN ON ZTV

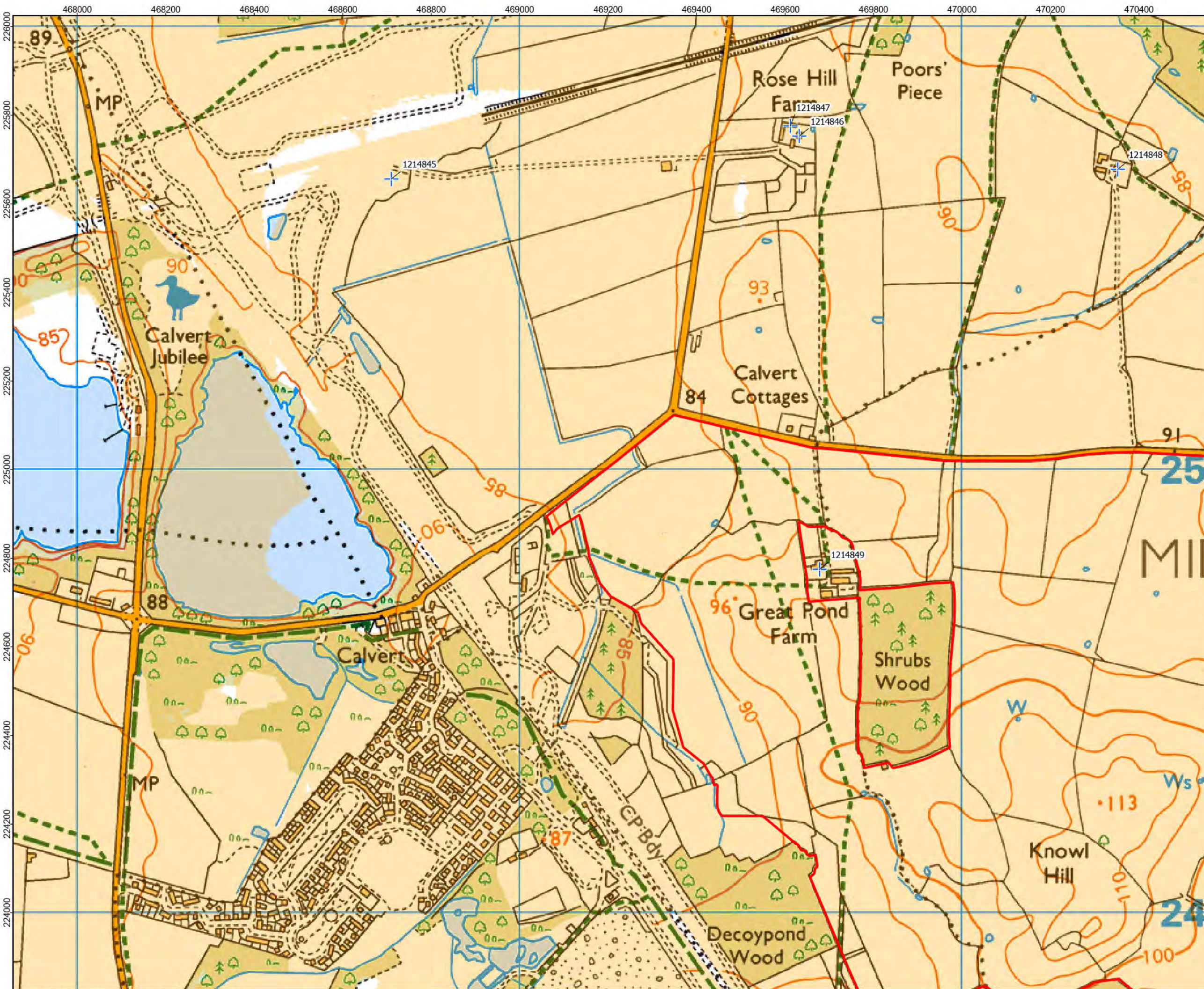
PINS REFERENCE NUMBER: EN010158/APP/6.3.2

Meters

Scale: 1:8,000 @ A3

REV 02





- LEGEND:
- Grade II Listed Building
  - Order Limits
  - Zone of Theoretic Visibility (ZTV)
  - 5km Study Area

ZTV uses standard screening, i.e. buildings and blocks of woodland

Map data © OpenStreetMap contributors, Microsoft, Facebook, Inc. and its affiliates, Esri Community Maps contributors, Map layer by Esri

Coordinate System: British National Grid  
Projection: Transverse Mercator  
Datum: OSGB 1936  
Units: Meter



Rev	Date	Description	Drm	Chk	App
02	Jan 2026	Section 89(3) amendment	RSK	RSK	EDF
01	Sept 2025	DCO Submission	RSK	RSK	EDF

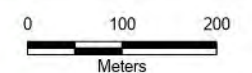
#### Rosefield Solar Farm



DOCUMENT: ENVIRONMENTAL  
STATEMENT VOLUME 3: FIGURES  
REGULATION 5(2)(A)

FIGURE 9.3y : DESIGNATED HERITAGE  
ASSETS WITHIN 5KM OF THE ORDER  
LIMITS OVERLAIN ON ZTV

PINS REFERENCE NUMBER:  
EN010158/APP/6.3.2

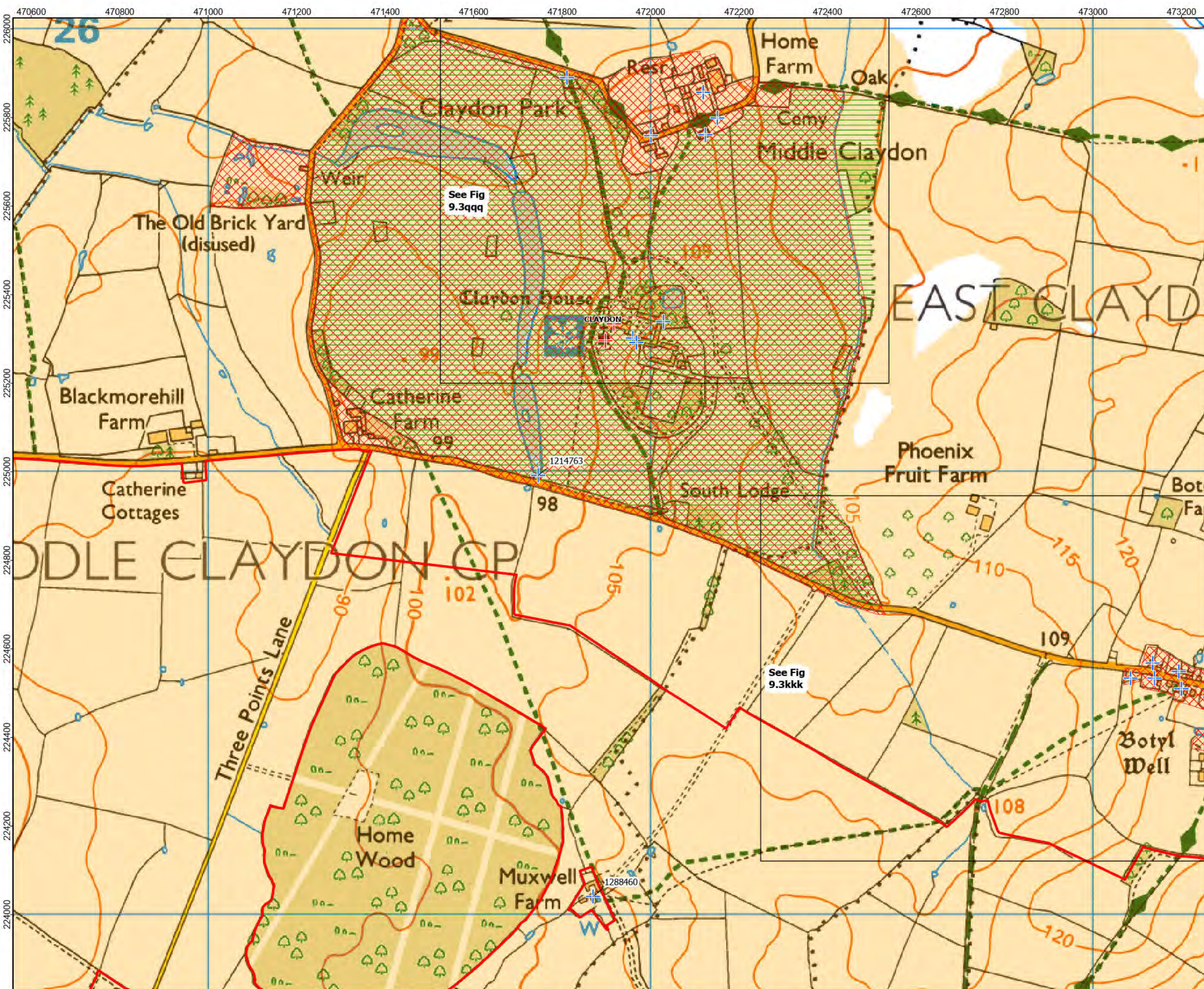


Scale: 1:8,000 @ A3



REV 02





- LEGEND:
- Location of Fig 9.3ww - 9.3bbbb
  - Grade I Listed Building
  - Grade II Listed Building
  - Registered Park and Garden
  - Conservation Area
  - Order Limits
  - Zone of Theoretic Visibility (ZTV)
  - 5km Study Area

ZTV uses standard screening, i.e. buildings and blocks of woodland

Map data © OpenStreetMap contributors, Microsoft, Facebook, Inc. and its affiliates, Esri Community Maps contributors, Map layer by Esri

Coordinate System: British National Grid  
Projection: Transverse Mercator  
Datum: OSGB 1936  
Units: Meter



Rev	Date	Description	Drm	Chk	App
02	Jan 2026	Section 89(3) amendment	RSK	RSK	EDF
01	Sept 2025	DCO Submission	RSK	RSK	EDF

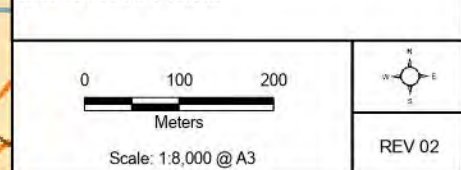
Rosefield Solar Farm



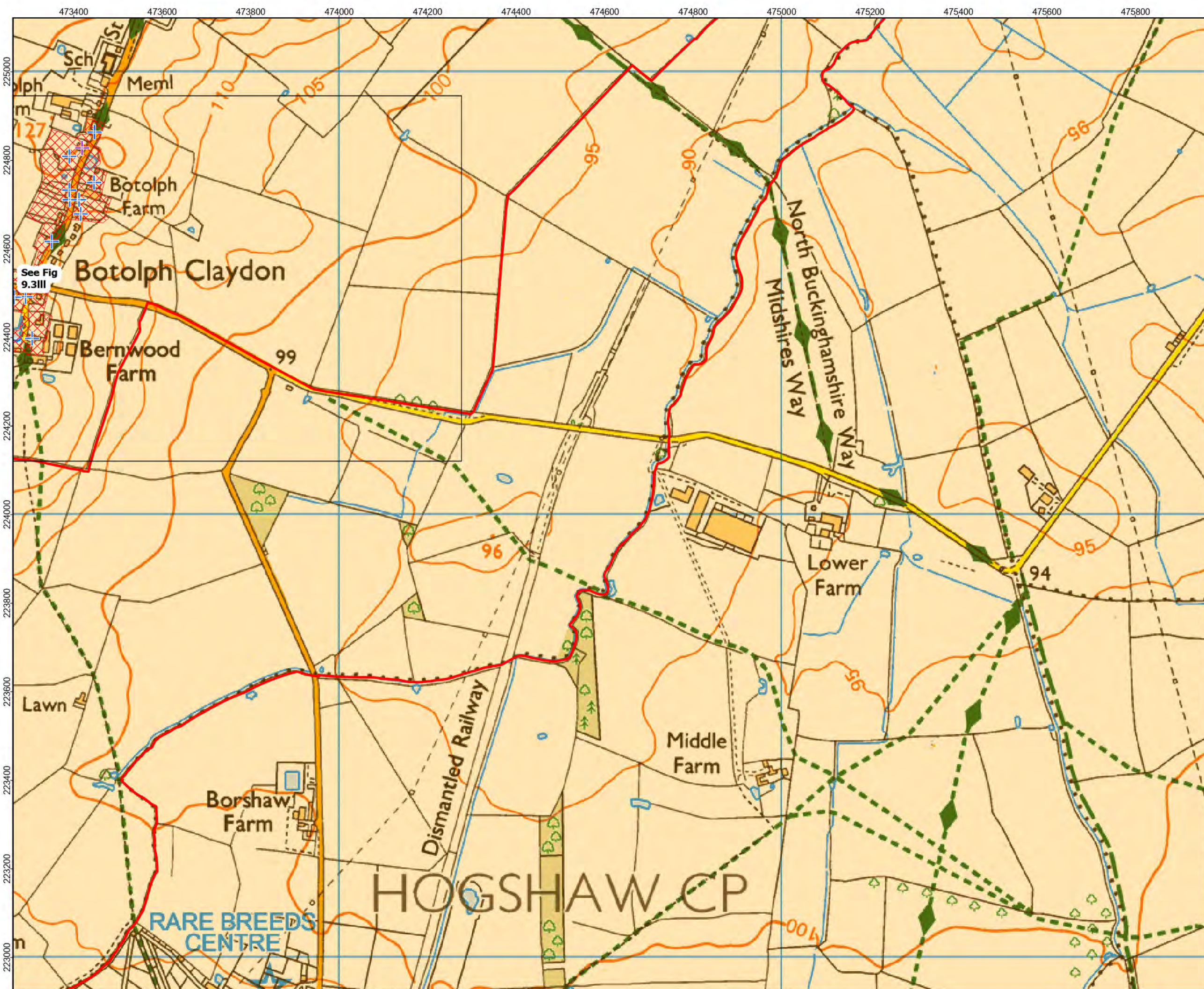
DOCUMENT: ENVIRONMENTAL STATEMENT VOLUME 3: FIGURES REGULATION 5(2)(A)

FIGURE 9.3z : DESIGNATED HERITAGE ASSETS WITHIN 5KM OF THE ORDER LIMITS OVERLAIN ON ZTV

PINS REFERENCE NUMBER: EN010158/APP/6.3.2







- LEGEND:
- Location of Fig 9.3ww - 9.3bbbb
  - Grade II\* Listed Building
  - Grade II Listed Building
  - Conservation Area
  - Order Limits
  - Zone of Theoretic Visibility (ZTV)
  - 5km Study Area

ZTV uses standard screening, i.e. buildings and blocks of woodland

Map data © OpenStreetMap contributors, Microsoft, Facebook, Inc. and its affiliates, Esri Community Maps contributors, Map layer by Esri

Coordinate System: British National Grid  
Projection: Transverse Mercator  
Datum: OSGB 1936  
Units: Meter



Rev	Date	Description	Drm	Chk	App
02	Jan 2026	Section 89(3) amendment	RSK	RSK	EDF
01	Sept 2025	DCO Submission	RSK	RSK	EDF

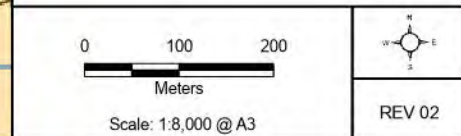
Rosefield Solar Farm



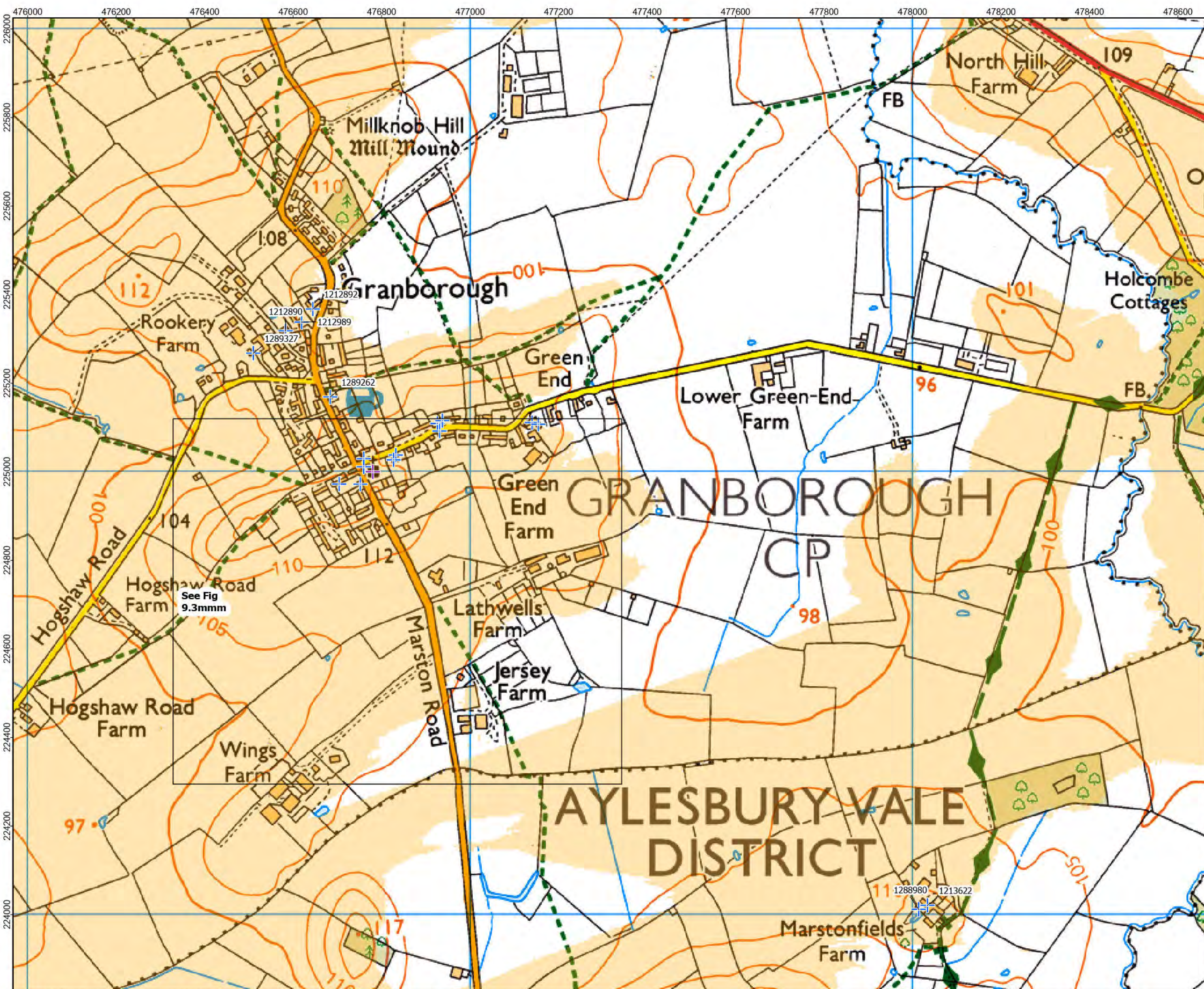
DOCUMENT: ENVIRONMENTAL STATEMENT VOLUME 3: FIGURES REGULATION 5(2)(A)

FIGURE 9.3aa : DESIGNATED HERITAGE ASSETS WITHIN 5KM OF THE ORDER LIMITS OVERLAIN ON ZTV

PINS REFERENCE NUMBER: EN010158/APP/6.3.2







**LEGEND:**

- Location of Fig 9.3ww - 9.3bbb
- Grade II\* Listed Building
- Grade II Listed Building
- Zone of Theoretic Visibility (ZTV)
- 5km Study Area

ZTV uses standard screening, i.e. buildings and blocks of woodland

Map data © OpenStreetMap contributors, Microsoft, Facebook, Inc. and its affiliates, Esri Community Maps contributors, Map layer by Esri

Coordinate System: British National Grid  
Projection: Transverse Mercator  
Datum: OSGB 1936  
Units: Meter



Rev	Date	Description	Drm	Chk	App
02	Jan 2026	Section 89(3) amendment	RSK	RSK	EDF
01	Sept 2025	DCO Submission	RSK	RSK	EDF

**Rosefield Solar Farm**

DOCUMENT: ENVIRONMENTAL STATEMENT VOLUME 3: FIGURES REGULATION 5(2)(A)

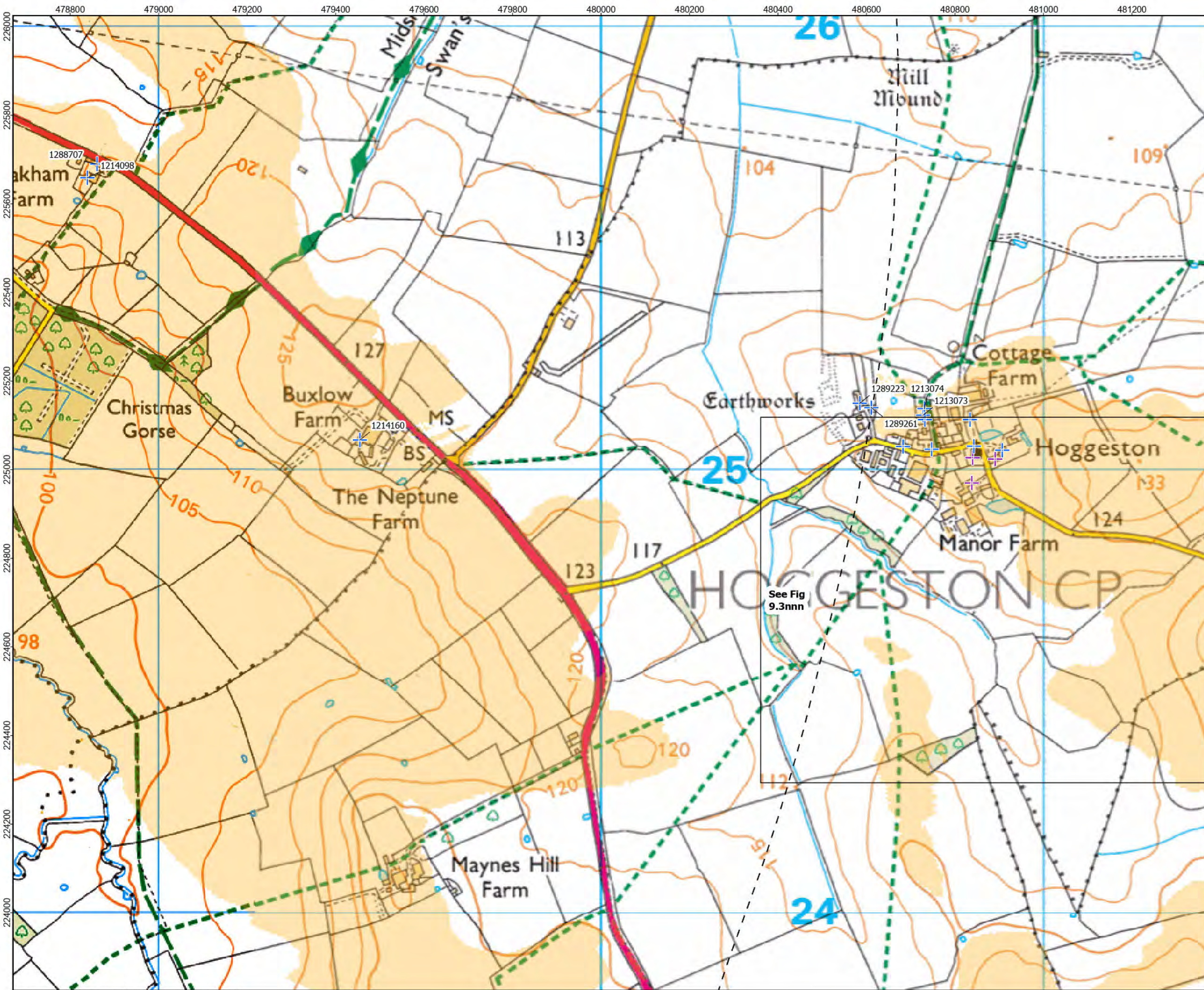
FIGURE 9.3bb : DESIGNATED HERITAGE ASSETS WITHIN 5KM OF THE ORDER LIMITS OVERLAIN ON ZTV

PINS REFERENCE NUMBER: EN010158/APP/6.3.2

Scale: 1:8,000 @ A3

REV 02





LEGEND:

- Location of Fig 9.3ww - 9.3bbbb
- Grade II\* Listed Building
- Grade II Listed Building
- Zone of Theoretic Visibility (ZTV)
- 5km Study Area

ZTV uses standard screening, i.e. buildings and blocks of woodland

Map data © OpenStreetMap contributors, Microsoft, Facebook, Inc. and its affiliates, Esri Community Maps contributors, Map layer by Esri

Coordinate System: British National Grid  
Projection: Transverse Mercator  
Datum: OSGB 1936  
Units: Meter



Rev	Date	Description	Drm	Chk	App
02	Jan 2026	Section 89(3) amendment	RSK	RSK	EDF
01	Sept 2025	DCO Submission	RSK	RSK	EDF

Rosefield Solar Farm

DOCUMENT: ENVIRONMENTAL  
STATEMENT VOLUME 3: FIGURES  
REGULATION 5(2)(A)

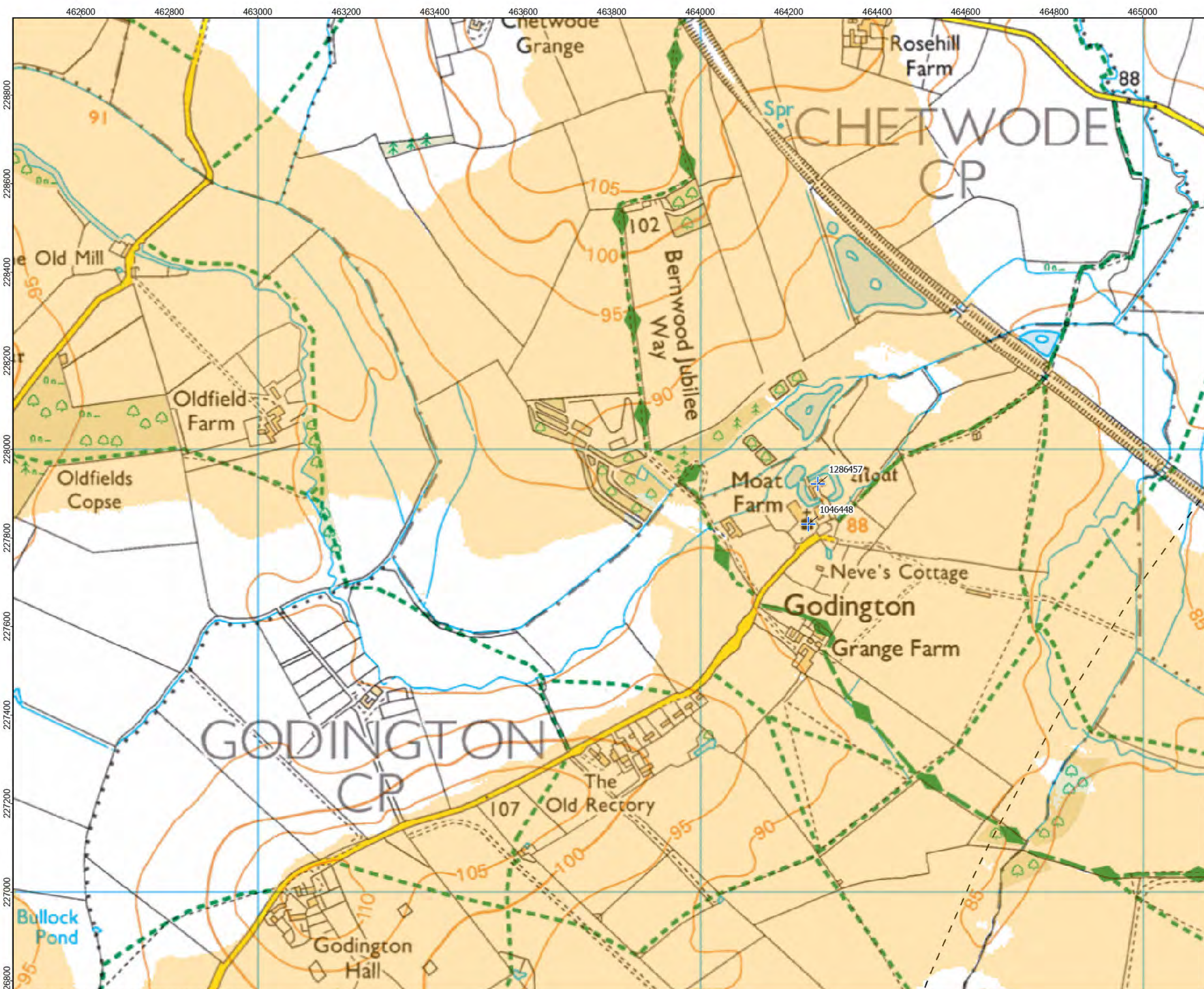
FIGURE 9.3cc : DESIGNATED HERITAGE  
ASSETS WITHIN 5KM OF THE ORDER  
LIMITS OVERLAIN ON ZTV

PINS REFERENCE NUMBER:  
EN010158/APP/6.3.2

Scale: 1:8,000 @ A3

REV 02





LEGEND:

- Grade II Listed Building
- Zone of Theoretic Visibility (ZTV)
- 5km Study Area

ZTV uses standard screening, i.e. buildings and blocks of woodland

Map data © OpenStreetMap contributors, Microsoft, Facebook, Inc. and its affiliates, Esri Community Maps contributors, Map layer by Esri

Coordinate System: British National Grid  
Projection: Transverse Mercator  
Datum: OSGB 1936  
Units: Meter



Rev	Date	Description	Drm	Chk	App
02	Jan 2026	Section 89(3) amendment	RSK	RSK	EDF
01	Sept 2025	DCO Submission	RSK	RSK	EDF

Rosefield Solar Farm

DOCUMENT: ENVIRONMENTAL STATEMENT VOLUME 3: FIGURES REGULATION 5(2)(A)

FIGURE 9.3dd : DESIGNATED HERITAGE ASSETS WITHIN 5KM OF THE ORDER LIMITS OVERLAIN ON ZTV

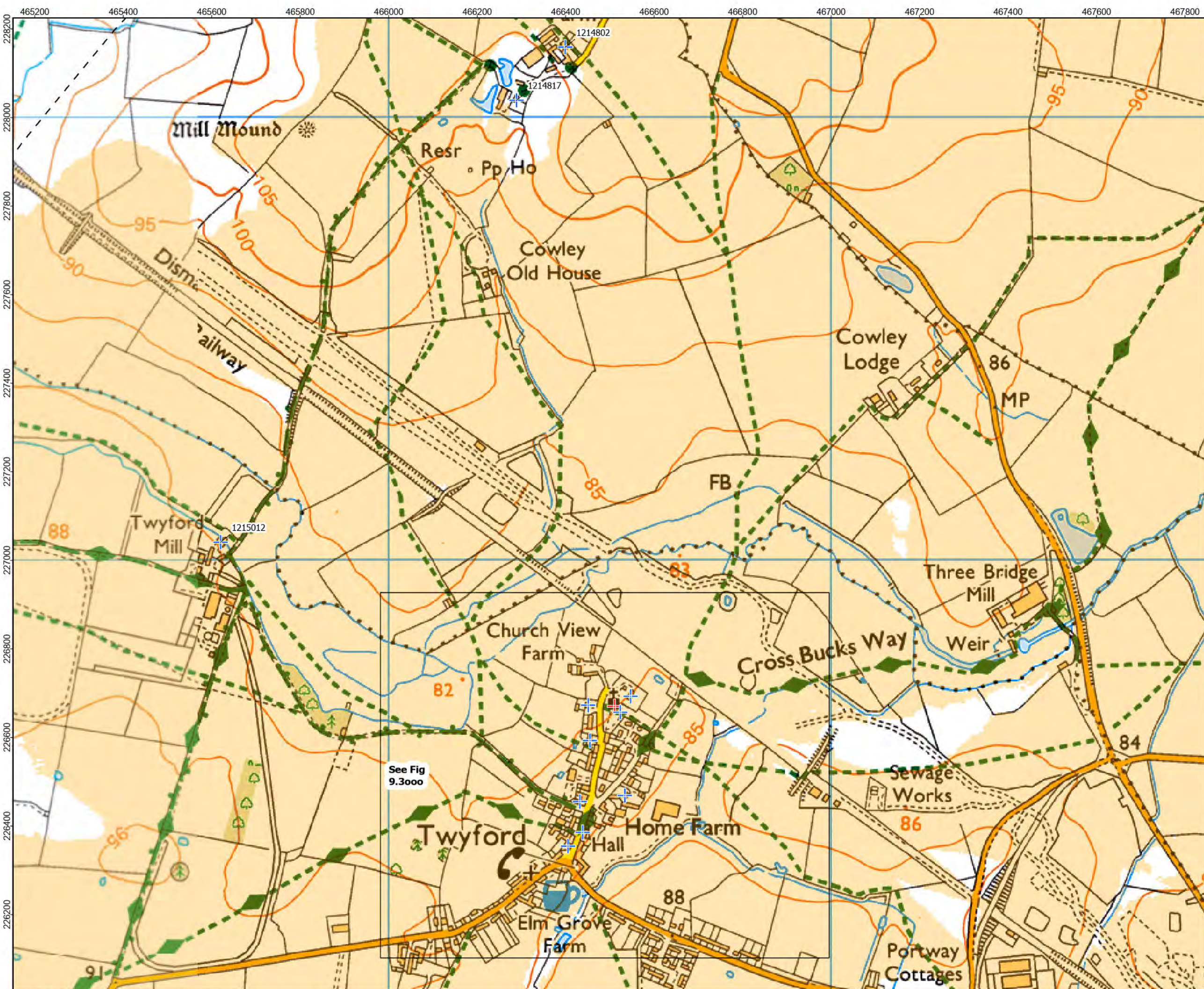
PINS REFERENCE NUMBER: EN010158/APP/6.3.2

Meters

Scale: 1:8,000 @ A3

REV 02





**LEGEND:**

- Location of Fig 9.3ww - 9.3bbbb
- Grade I Listed Building
- Grade II Listed Building
- Zone of Theoretic Visibility (ZTV)
- 5km Study Area

ZTV uses standard screening, i.e. buildings and blocks of woodland

Map data © OpenStreetMap contributors, Microsoft, Facebook, Inc. and its affiliates, Esri Community Maps contributors, Map layer by Esri

Coordinate System: British National Grid  
Projection: Transverse Mercator  
Datum: OSGB 1936  
Units: Meter



02	Jan 2026	Section 89(3) amendment	RSK	RSK	EDF
01	Sept 2025	DCO Submission	RSK	RSK	EDF
Rev	Date	Description	Drm	Chk	App

**Rosefield Solar Farm**

DOCUMENT: ENVIRONMENTAL STATEMENT VOLUME 3: FIGURES REGULATION 5(2)(A)

FIGURE 9.3ee : DESIGNATED HERITAGE ASSETS WITHIN 5KM OF THE ORDER LIMITS OVERLAIN ON ZTV

PINS REFERENCE NUMBER: EN010158/APP/6.3.2

Scale: 1:8,000 @ A3

REV 02

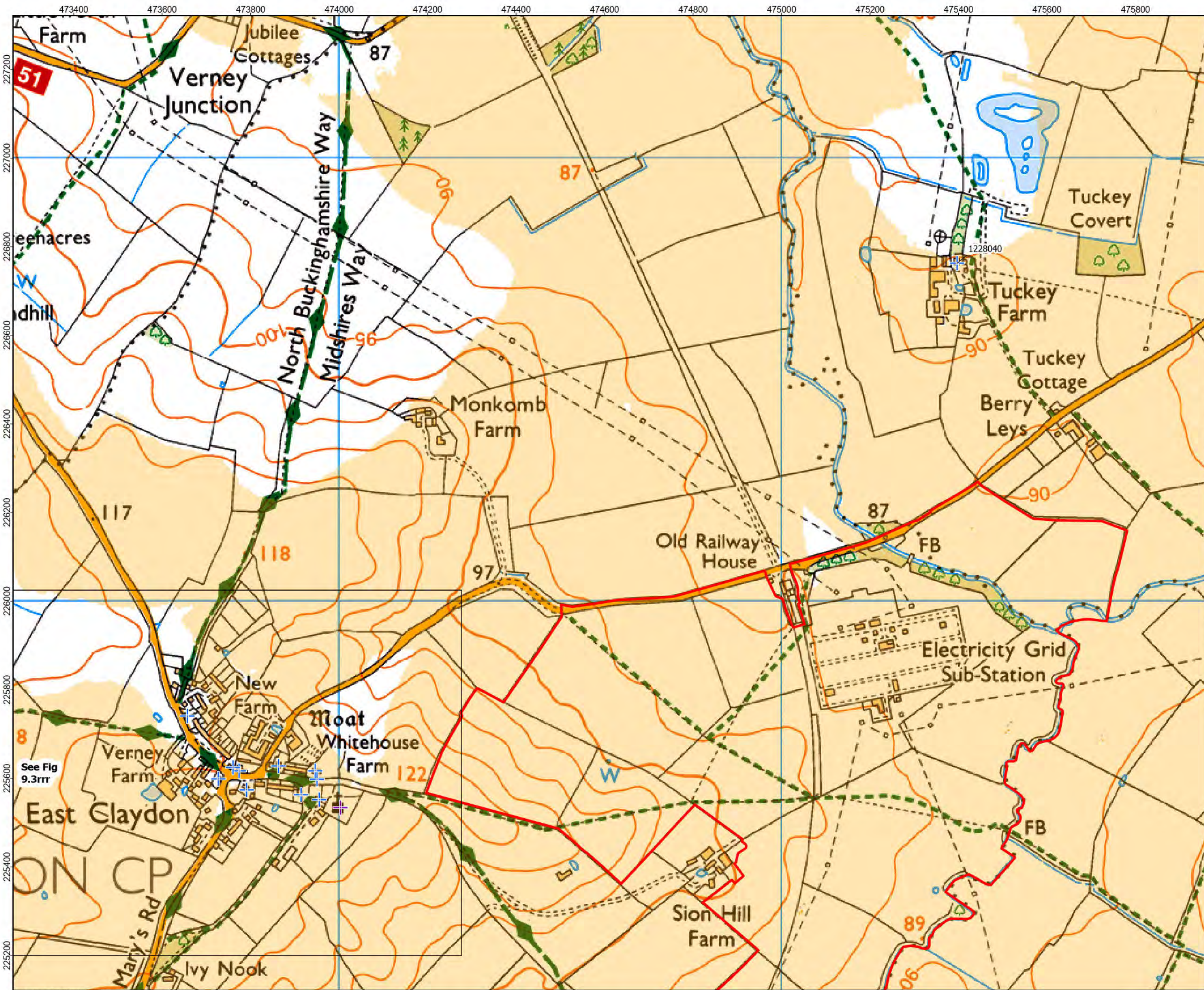












- LEGEND:
- Location of Fig 9.3ww - 9.3bbb
  - Grade II\* Listed Building
  - Grade II Listed Building
  - Order Limits
  - Zone of Theoretic Visibility (ZTV)
  - 5km Study Area

ZTV uses standard screening, i.e. buildings and blocks of woodland

Map data © OpenStreetMap contributors, Microsoft, Facebook, Inc. and its affiliates, Esri Community Maps contributors, Map layer by Esri

Coordinate System: British National Grid  
Projection: Transverse Mercator  
Datum: OSGB 1936  
Units: Meter



02	Jan 2026	Section 89(3) amendment	RSK	RSK	EDF
01	Sept 2025	DCO Submission	RSK	RSK	EDF
Rev	Date	Description	Drm	Chk	App

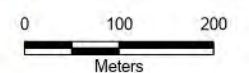
#### Rosefield Solar Farm



DOCUMENT: ENVIRONMENTAL  
STATEMENT VOLUME 3: FIGURES  
REGULATION 5(2)(A)

FIGURE 9.3hh : DESIGNATED HERITAGE  
ASSETS WITHIN 5KM OF THE ORDER  
LIMITS OVERLAIN ON ZTV

PINS REFERENCE NUMBER:  
EN010158/APP/6.3.2



Scale: 1:8,000 @ A3



REV 02





- LEGEND:
- Location of Fig 9.3ww - 9.3bbbb
  - Grade I Listed Building
  - Grade II\* Listed Building
  - Grade II Listed Building
  - Zone of Theoretic Visibility (ZTV)
  - 5km Study Area

ZTV uses standard screening, i.e. buildings and blocks of woodland

Map data © OpenStreetMap contributors, Microsoft, Facebook, Inc. and its affiliates, Esri Community Maps contributors, Map layer by Esri

Coordinate System: British National Grid  
Projection: Transverse Mercator  
Datum: OSGB 1936  
Units: Meter



Rev	Date	Description	Drm	Chk	App
02	Jan 2026	Section 89(3) amendment	RSK	RSK	EDF
01	Sept 2025	DCO Submission	RSK	RSK	EDF


Rosefield Solar Farm



DOCUMENT: ENVIRONMENTAL STATEMENT VOLUME 3: FIGURES REGULATION 5(2)(A)

FIGURE 9.3ii : DESIGNATED HERITAGE ASSETS WITHIN 5KM OF THE ORDER LIMITS OVERLAIN ON ZTV

PINS REFERENCE NUMBER: EN010158/APP/6.3.2







**LEGEND:**

- Location of Fig 9.3ww - 9.3bbb
- Grade II\* Listed Building
- Grade II Listed Building
- Zone of Theoretic Visibility (ZTV)
- 5km Study Area

ZTV uses standard screening, i.e. buildings and blocks of woodland

Map data © OpenStreetMap contributors, Microsoft, Facebook, Inc. and its affiliates, Esri Community Maps contributors, Map layer by Esri

Coordinate System: British National Grid  
Projection: Transverse Mercator  
Datum: OSGB 1936  
Units: Meter



Rev	Date	Description	Drm	Chk	App
02	Jan 2026	Section 89(3) amendment	RSK	RSK	EDF
01	Sept 2025	DCO Submission	RSK	RSK	EDF

**Rosefield Solar Farm**

DOCUMENT: ENVIRONMENTAL STATEMENT VOLUME 3: FIGURES REGULATION 5(2)(A)

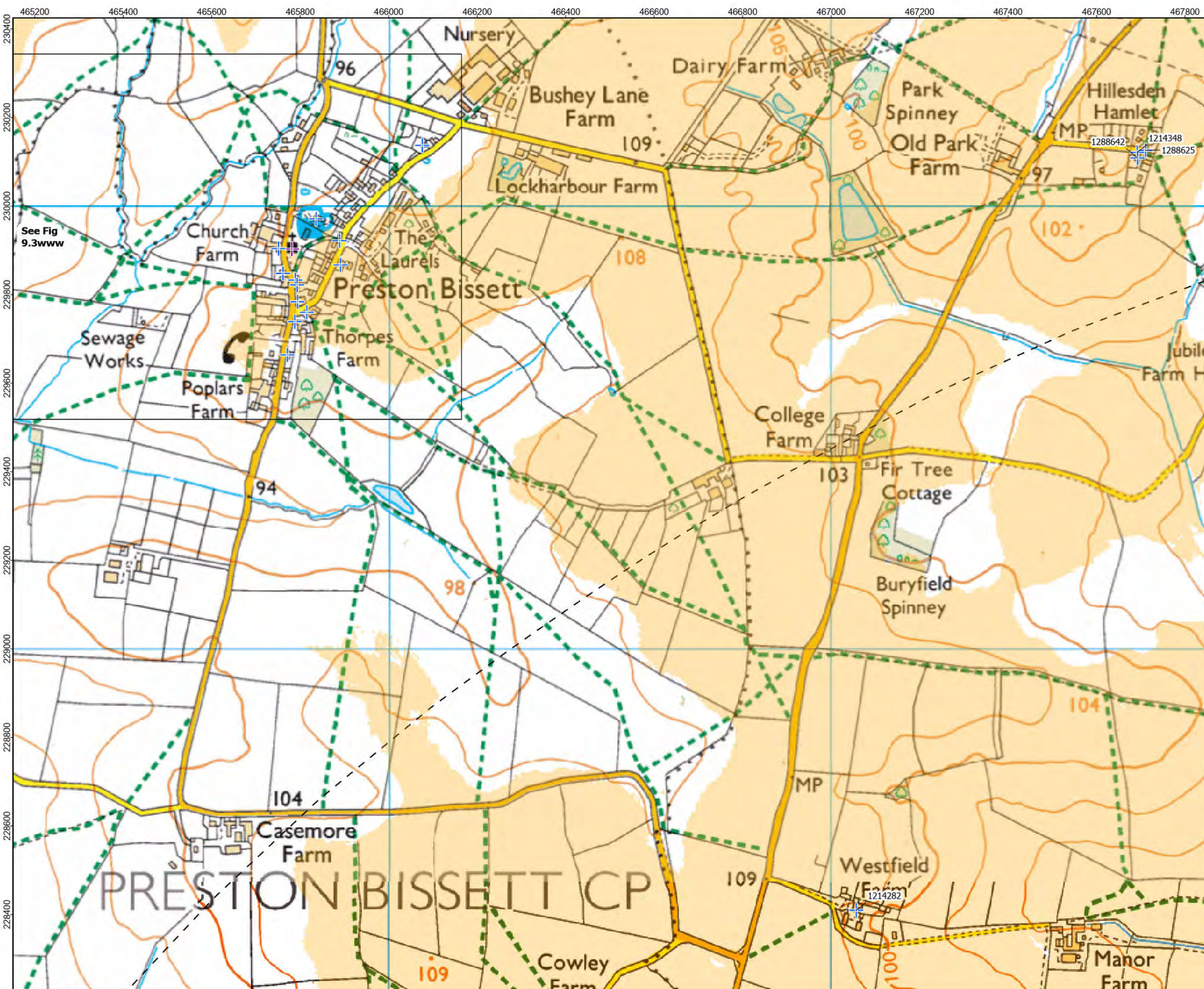
FIGURE 9.3jj : DESIGNATED HERITAGE ASSETS WITHIN 5KM OF THE ORDER LIMITS OVERLAIN ON ZTV

PINS REFERENCE NUMBER: EN010158/APP/6.3.2

Scale: 1:8,000 @ A3

REV 02





**LEGEND:**

- Location of Fig 9.3ww - 9.3bbbb
- Grade II\* Listed Building
- Grade II Listed Building
- Zone of Theoretic Visibility (ZTV)
- 5km Study Area

ZTV uses standard screening, i.e. buildings and blocks of woodland

Map data © OpenStreetMap contributors, Microsoft, Facebook, Inc. and its affiliates, Esri Community Maps contributors, Map layer by Esri

Coordinate System: British National Grid  
Projection: Transverse Mercator  
Datum: OSGB 1936  
Units: Meter



Rev	Date	Description	Drm	Chk	App
02	Jan 2026	Section 89(3) amendment	RSK	RSK	EDF
01	Sept 2025	DCO Submission	RSK	RSK	EDF

**Rosefield Solar Farm**



DOCUMENT: ENVIRONMENTAL STATEMENT VOLUME 3: FIGURES REGULATION 5(2)(A)

FIGURE 9.3kk : DESIGNATED HERITAGE ASSETS WITHIN 5KM OF THE ORDER LIMITS OVERLAIN ON ZTV

PINS REFERENCE NUMBER: EN010158/APP/6.3.2

Scale: 1:8,000 @ A3

REV 02





- LEGEND:
- Location of Fig 9.3ww - 9.3bbbb
  - Grade I Listed Building
  - Grade II Listed Building
  - Zone of Theoretic Visibility (ZTV)
  - 5km Study Area

ZTV uses standard screening, i.e. buildings and blocks of woodland

Map data © OpenStreetMap contributors, Microsoft, Facebook, Inc. and its affiliates, Esri Community Maps contributors, Map layer by Esri

Coordinate System: British National Grid  
Projection: Transverse Mercator  
Datum: OSGB 1936  
Units: Meter



02	Jan 2026	Section 89(3) amendment	RSK	RSK	EDF
01	Sept 2025	DCO Submission	RSK	RSK	EDF
Rev	Date	Description	Drm	Chk	App

Rosefield Solar Farm

DOCUMENT: ENVIRONMENTAL STATEMENT VOLUME 3: FIGURES REGULATION 5(2)(A)

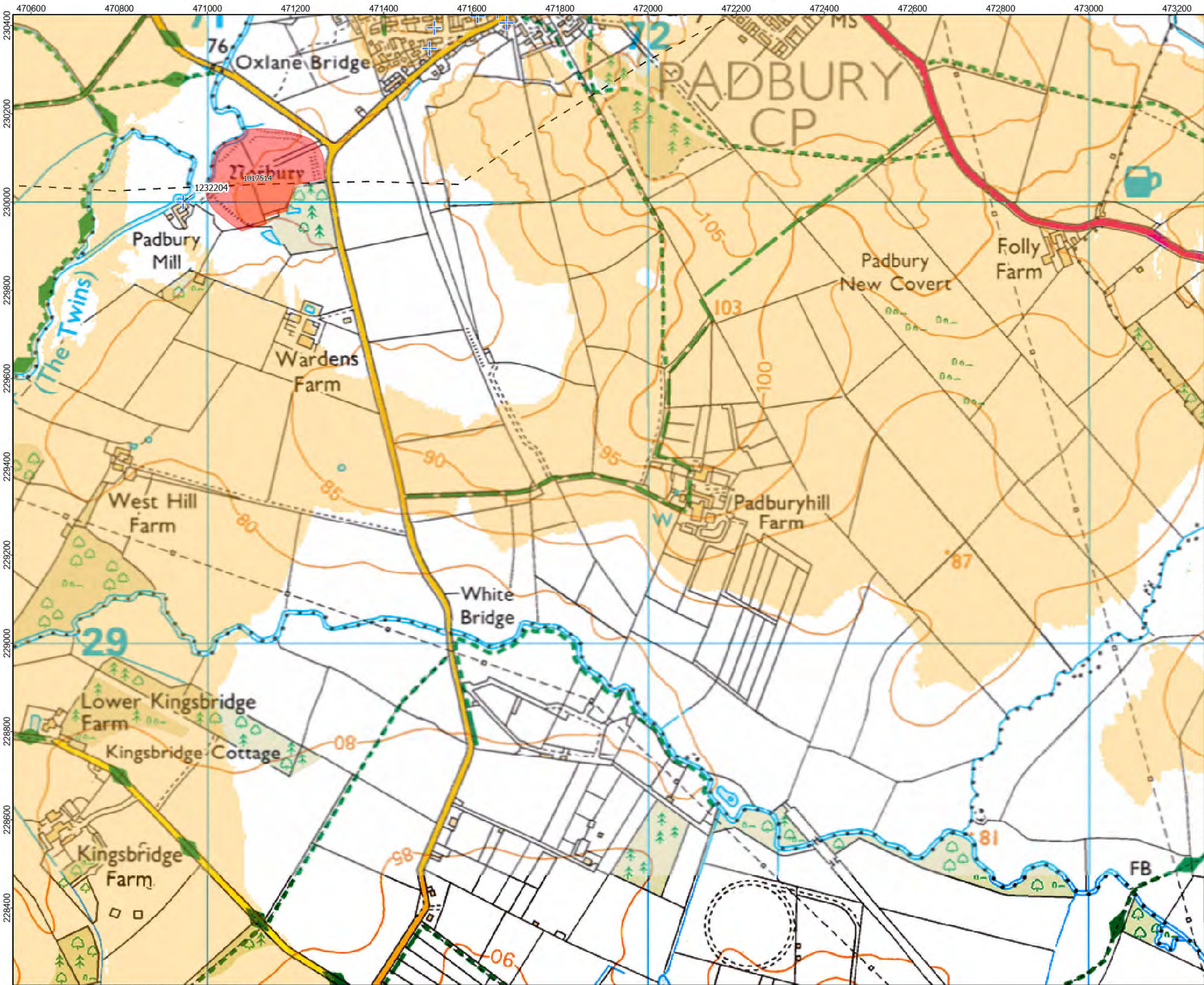
FIGURE 9.3II : DESIGNATED HERITAGE ASSETS WITHIN 5KM OF THE ORDER LIMITS OVERLAIN ON ZTV

PINS REFERENCE NUMBER: EN010158/APP/6.3.2

0100200  
Meters  
Scale: 1:8,000 @ A3

REV 02





LEGEND:

- Location of Fig 9.3ww - 9.3bbbb
- Grade II Listed Building
- Scheduled Monument
- Zone of Theoretic Visibility (ZTV)
- 5km Study Area

ZTV uses standard screening, i.e. buildings and blocks of woodland

Map data © OpenStreetMap contributors, Microsoft, Facebook, Inc. and its affiliates, Esri Community Maps contributors, Map layer by Esri

Coordinate System: British National Grid  
Projection: Transverse Mercator  
Datum: OSGB 1936  
Units: Meter



02	Jan 2026	Section 89(3) amendment	RSK	RSK	EDF
01	Sept 2025	DCO Submission	RSK	RSK	EDF
Rev	Date	Description	Drm	Chk	App

Rosefield Solar Farm

DOCUMENT: ENVIRONMENTAL  
STATEMENT VOLUME 3: FIGURES  
REGULATION 5(2)(A)

FIGURE 9.3mm : DESIGNATED HERITAGE  
ASSETS WITHIN 5KM OF THE ORDER  
LIMITS OVERLAIN ON ZTV

PINS REFERENCE NUMBER:  
EN010158/APP/6.3.2

Scale: 1:8,000 @ A3

REV 02





- LEGEND:
- Grade II\* Listed Building
  - Grade II Listed Building
  - Zone of Theoretic Visibility (ZTV)
  - 5km Study Area

ZTV uses standard screening, i.e. buildings and blocks of woodland

Map data © OpenStreetMap contributors, Microsoft, Facebook, Inc. and its affiliates, Esri Community Maps contributors, Map layer by Esri

Coordinate System: British National Grid  
Projection: Transverse Mercator  
Datum: OSGB 1936  
Units: Meter



Rev	Date	Description	Drm	Chk	App
02	Jan 2026	Section 89(3) amendment	RSK	RSK	EDF
01	Sept 2025	DCO Submission	RSK	RSK	EDF

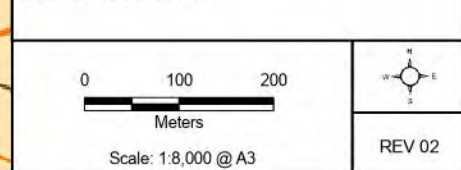
Rosefield Solar Farm



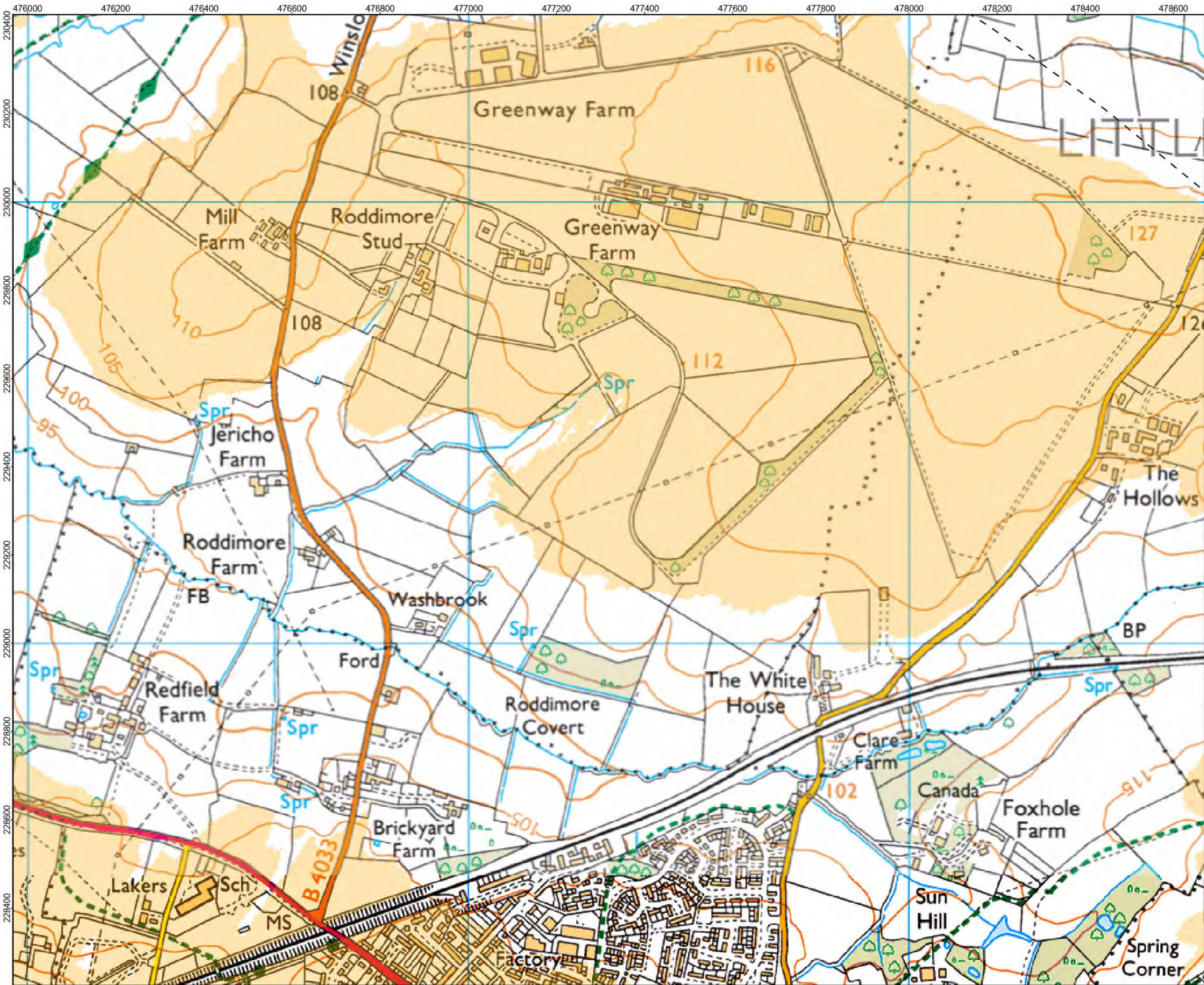
DOCUMENT: ENVIRONMENTAL STATEMENT VOLUME 3: FIGURES REGULATION 5(2)(A)

FIGURE 9.3nn : DESIGNATED HERITAGE ASSETS WITHIN 5KM OF THE ORDER LIMITS OVERLAIN ON ZTV

PINS REFERENCE NUMBER: EN010158/APP/6.3.2







- LEGEND:
- Location of Fig 9.3ww - 9.3bbb
  - Grade II Listed Building
  - Zone of Theoretic Visibility (ZTV)
  - 5km Study Area

ZTV uses standard screening, i.e. buildings and blocks of woodland

Map data © OpenStreetMap contributors, Microsoft, Facebook, Inc. and its affiliates, Esri Community Maps contributors, Map layer by Esri

Coordinate System: British National Grid  
Projection: Transverse Mercator  
Datum: OSGB 1936  
Units: Meter



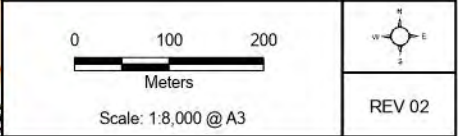
02	Jan 2026	Section 89(3) amendment	RSK	RSK	EDF
01	Sept 2025	DCO Submission	RSK	RSK	EDF
Rev	Date	Description	Drm	Chk	App

Rosefield Solar Farm

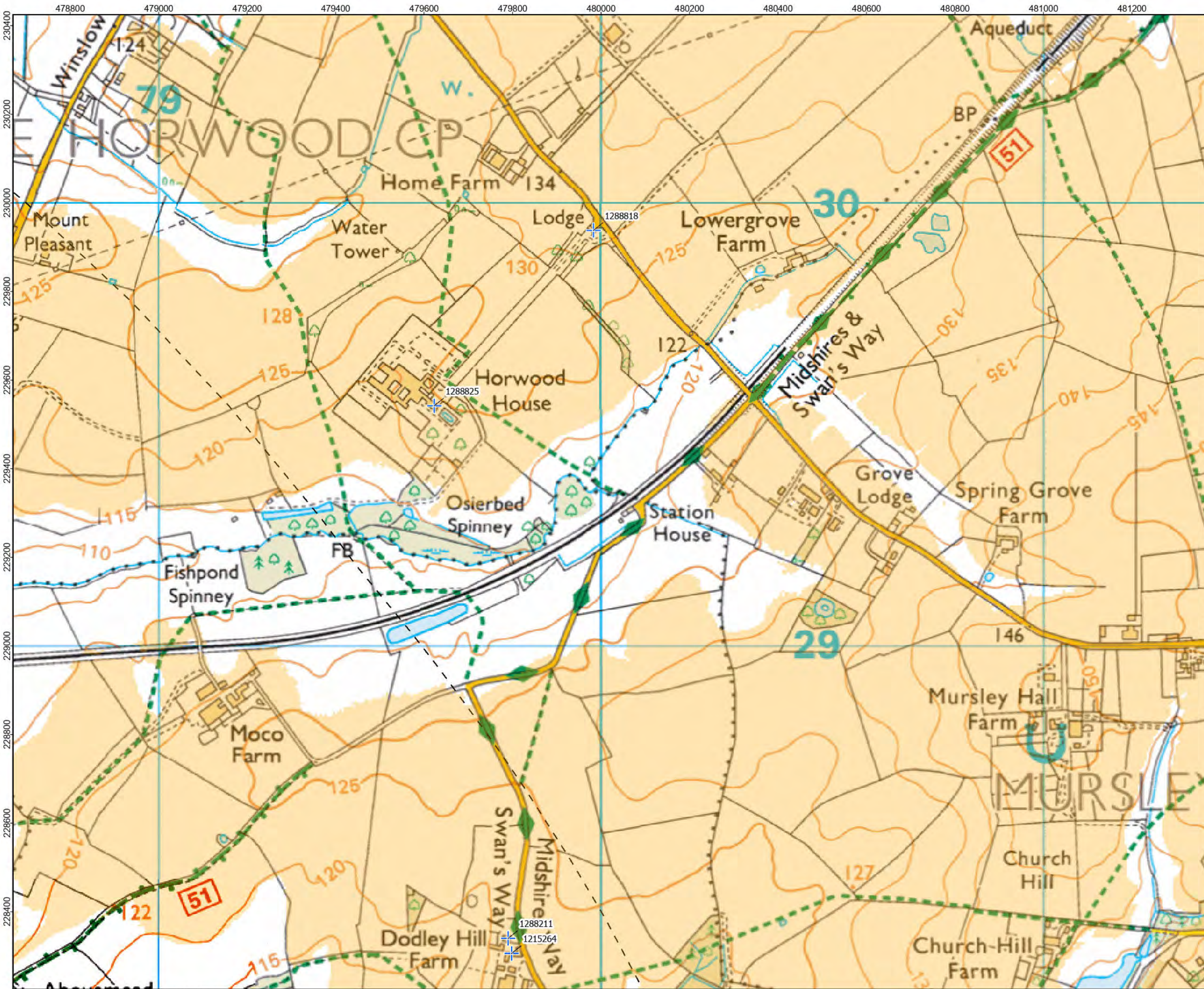
DOCUMENT: ENVIRONMENTAL  
STATEMENT VOLUME 3: FIGURES  
REGULATION 5(2)(A)

FIGURE 9.300 : DESIGNATED HERITAGE  
ASSETS WITHIN 5KM OF THE ORDER  
LIMITS OVERLAIN ON ZTV

PINS REFERENCE NUMBER:  
EN010158/APP/6.3.2







LEGEND:

- Location of Fig 9.3ww - 9.3bbbb
- Grade II Listed Building
- Zone of Theoretic Visibility (ZTV)
- 5km Study Area

ZTV uses standard screening, i.e. buildings and blocks of woodland

Map data © OpenStreetMap contributors, Microsoft, Facebook, Inc. and its affiliates, Esri Community Maps contributors, Map layer by Esri

Coordinate System: British National Grid  
Projection: Transverse Mercator  
Datum: OSGB 1936  
Units: Meter



Rev	Date	Description	Drm	Chk	App
02	Jan 2026	Section 89(3) amendment	RSK	RSK	EDF
01	Sept 2025	DCO Submission	RSK	RSK	EDF

Rosefield Solar Farm



DOCUMENT: ENVIRONMENTAL  
STATEMENT VOLUME 3: FIGURES  
REGULATION 5(2)(A)

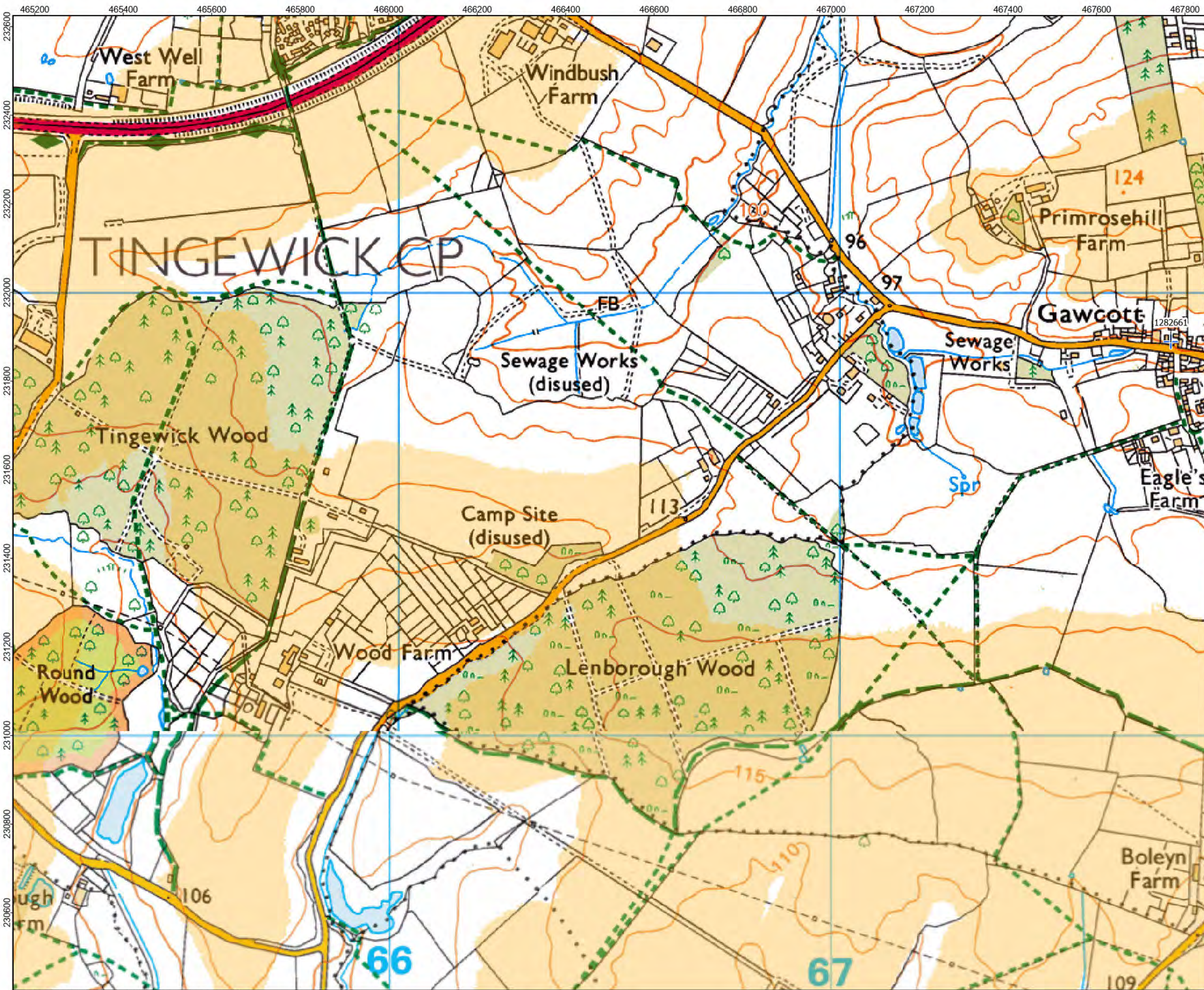
FIGURE 9.3pp : DESIGNATED HERITAGE  
ASSETS WITHIN 5KM OF THE ORDER  
LIMITS OVERLAIN ON ZTV

PINS REFERENCE NUMBER:  
EN010158/APP/6.3.2

0 100 200  
Meters  
Scale: 1:8,000 @ A3

REV 02





LEGEND:

- Grade II Listed Building
- Zone of Theoretic Visibility (ZTV)

ZTV uses standard screening, i.e. buildings and blocks of woodland

Map data © OpenStreetMap contributors, Microsoft, Facebook, Inc. and its affiliates, Esri Community Maps contributors, Map layer by Esri

Coordinate System: British National Grid  
Projection: Transverse Mercator  
Datum: OSGB 1936  
Units: Meter

Rev	Date	Description	Drm	Chk	App
02	Jan 2026	Section 89(3) amendment	RSK	RSK	EDF
01	Sept 2025	DCO Submission	RSK	RSK	EDF

**Rosefield Solar Farm**

DOCUMENT: ENVIRONMENTAL  
STATEMENT VOLUME 3: FIGURES  
REGULATION 5(2)(A)

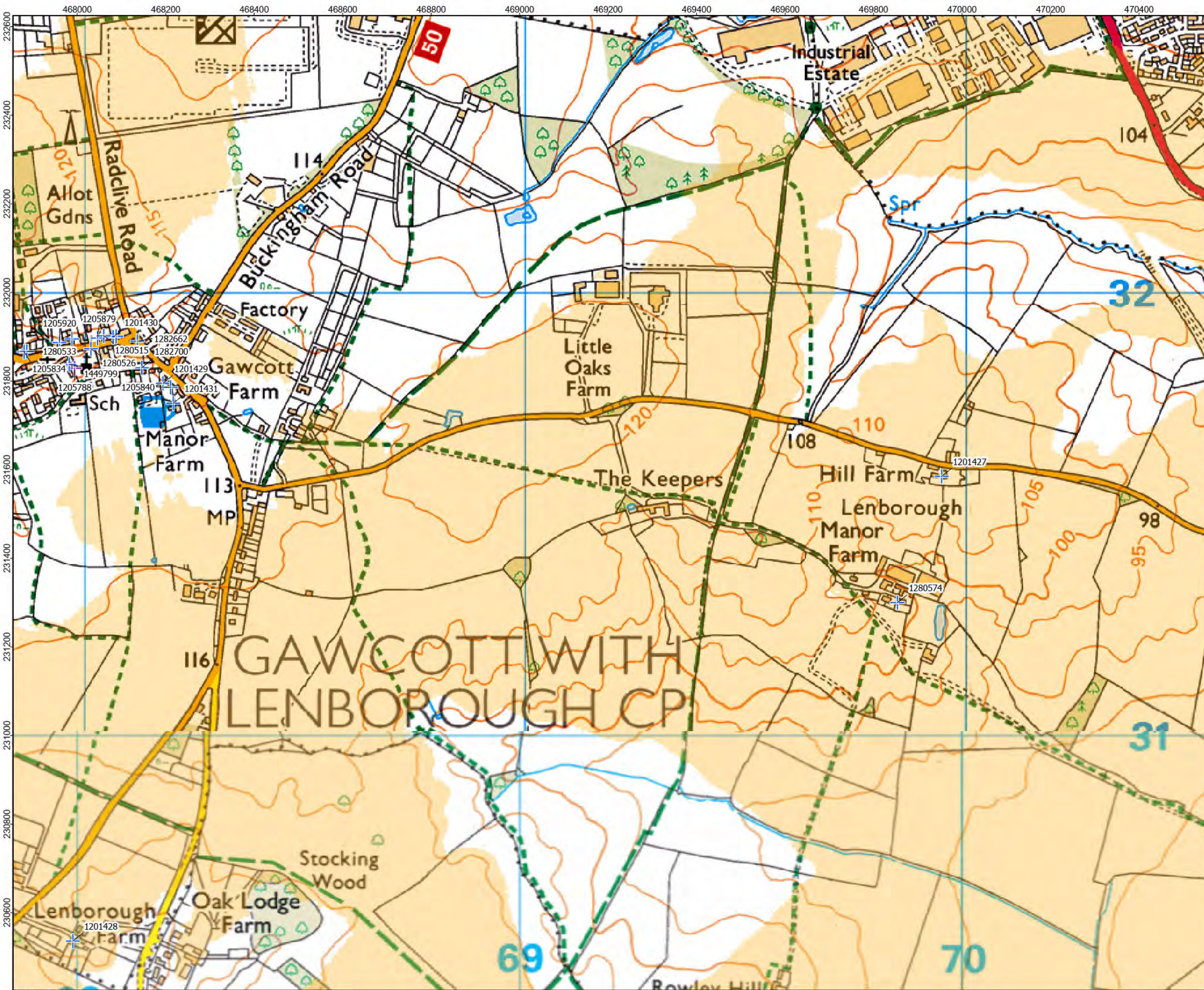
FIGURE 9.3qq : DESIGNATED HERITAGE  
ASSETS WITHIN 5KM OF THE ORDER  
LIMITS OVERLAIN ON ZTV

PINS REFERENCE NUMBER:  
EN010158/APP/6.3.2

Scale: 1:8,000 @ A3

REV 02





- LEGEND:
- Grade II\* Listed Building
  - Grade II Listed Building
  - Zone of Theoretic Visibility (ZTV)

ZTV uses standard screening, i.e. buildings and blocks of woodland

Map data © OpenStreetMap contributors, Microsoft, Facebook, Inc. and its affiliates, Esri Community Maps contributors, Map layer by Esri

Coordinate System: British National Grid  
Projection: Transverse Mercator  
Datum: OSGB 1936  
Units: Meter



Rev	Date	Description	Drm	Chk	App
02	Jan 2026	Section 89(3) amendment	RSK	RSK	EDF
01	Sept 2025	DCO Submission	RSK	RSK	EDF

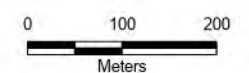
Rosefield Solar Farm



DOCUMENT: ENVIRONMENTAL  
STATEMENT VOLUME 3: FIGURES  
REGULATION 5(2)(A)

FIGURE 9.3rr : DESIGNATED HERITAGE  
ASSETS WITHIN 5KM OF THE ORDER  
LIMITS OVERLAIN ON ZTV

PINS REFERENCE NUMBER:  
EN010158/APP/6.3.2

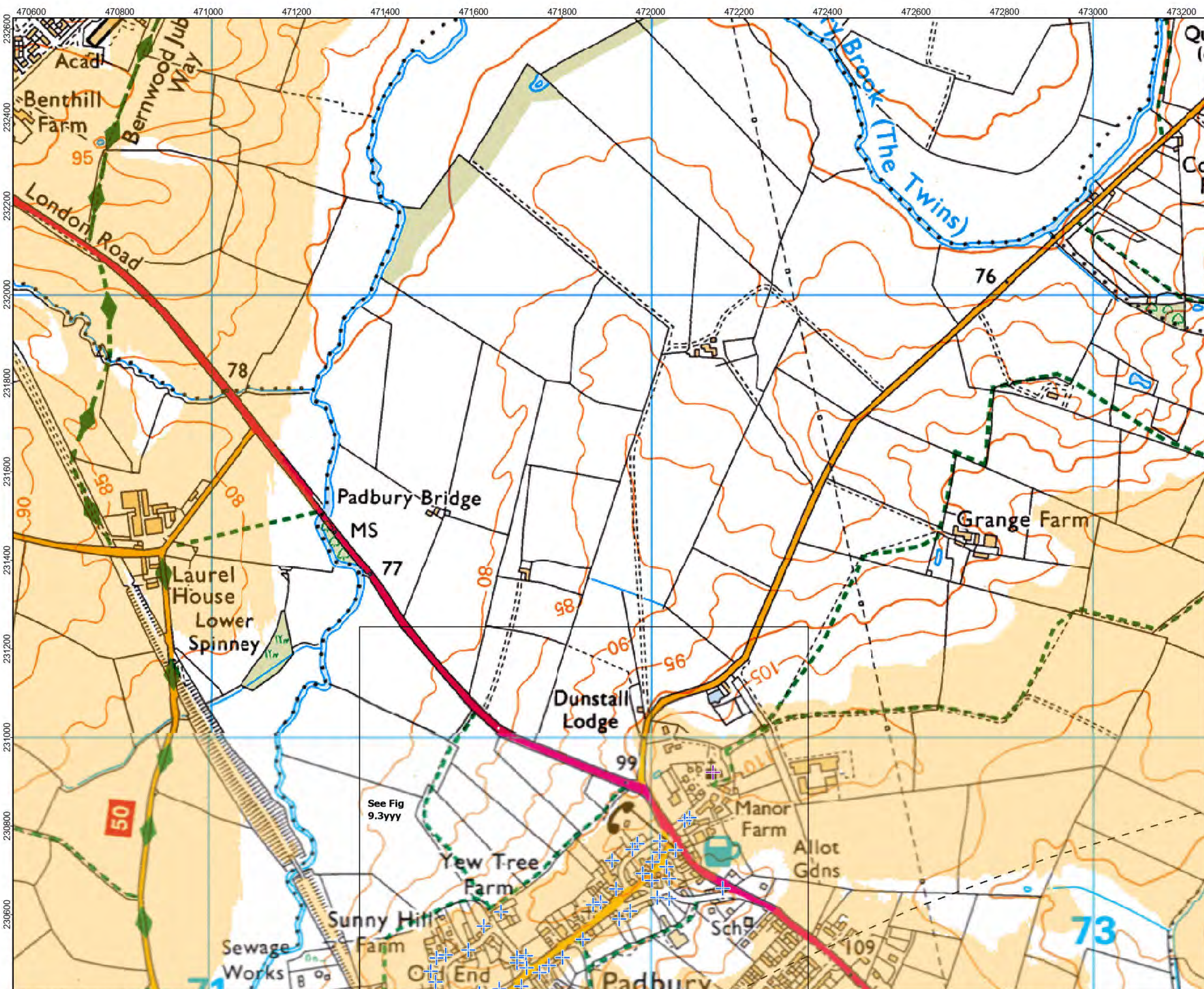


Scale: 1:8,000 @ A3



REV 02





- LEGEND:
- Location of Fig 9.3ww - 9.3bbbb
  - Grade II\* Listed Building
  - Grade II Listed Building
  - Zone of Theoretic Visibility (ZTV)
  - 5km Study Area

ZTV uses standard screening, i.e. buildings and blocks of woodland

Map data © OpenStreetMap contributors, Microsoft, Facebook, Inc. and its affiliates, Esri Community Maps contributors, Map layer by Esri

Coordinate System: British National Grid  
Projection: Transverse Mercator  
Datum: OSGB 1936  
Units: Meter



Rev	Date	Description	Drm	Chk	App
02	Jan 2026	Section 89(3) amendment	RSK	RSK	EDF
01	Sept 2025	DCO Submission	RSK	RSK	EDF

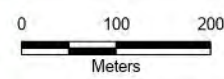
Rosefield Solar Farm



DOCUMENT: ENVIRONMENTAL  
STATEMENT VOLUME 3: FIGURES  
REGULATION 5(2)(A)

FIGURE 9.3ss : DESIGNATED HERITAGE  
ASSETS WITHIN 5KM OF THE ORDER  
LIMITS OVERLAIN ON ZTV

PINS REFERENCE NUMBER:  
EN010158/APP/6.3.2

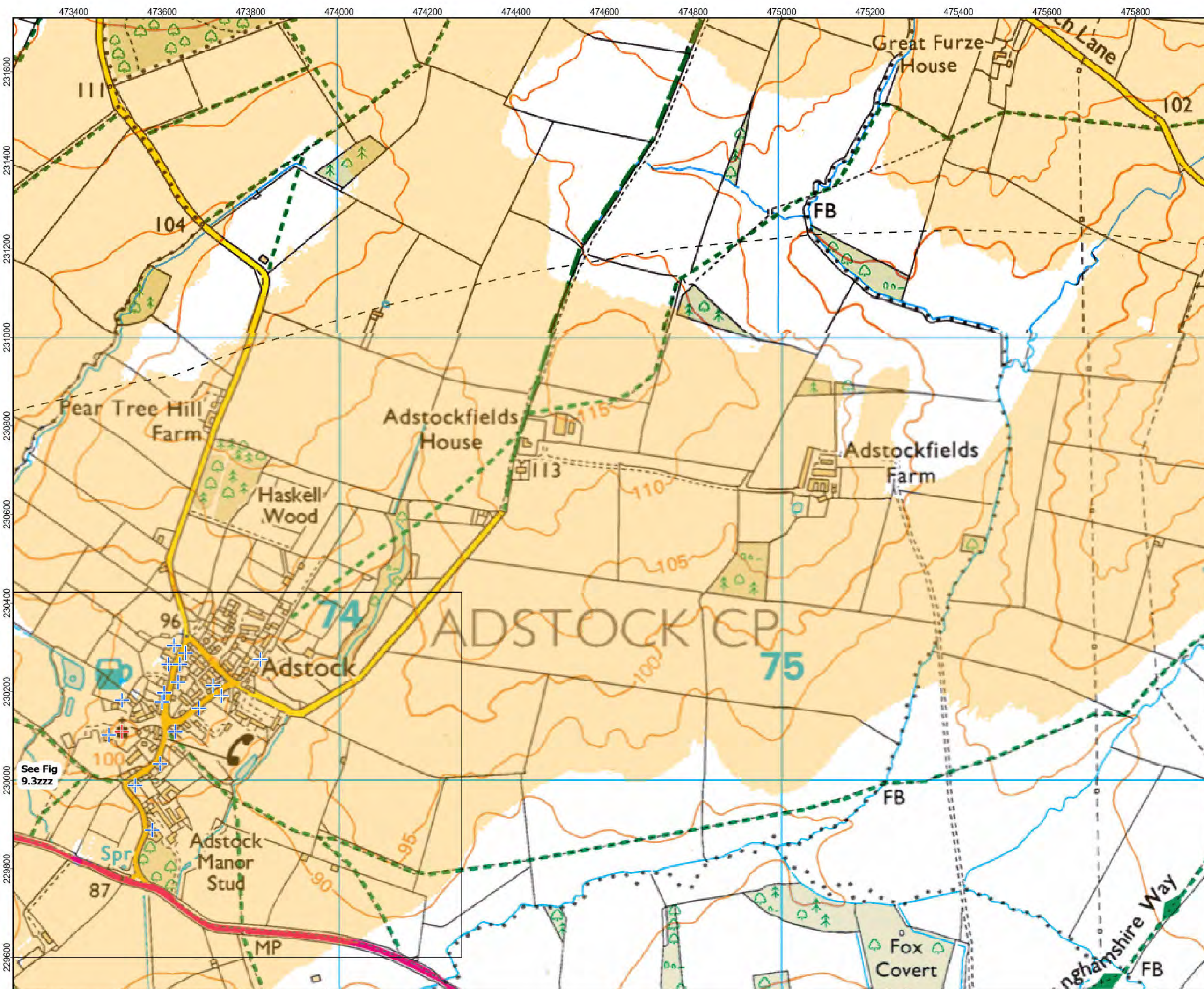


Scale: 1:8,000 @ A3



REV 02





**LEGEND:**

- Location of Fig 9.3ww - 9.3bbbb
- Grade I Listed Building
- Grade II Listed Building
- Zone of Theoretic Visibility (ZTV)
- 5km Study Area

ZTV uses standard screening, i.e. buildings and blocks of woodland

Map data © OpenStreetMap contributors, Microsoft, Facebook, Inc. and its affiliates, Esri Community Maps contributors, Map layer by Esri

Coordinate System: British National Grid  
Projection: Transverse Mercator  
Datum: OSGB 1936  
Units: Meter



Rev	Date	Description	Drm	Chk	App
02	Jan 2026	Section 89(3) amendment	RSK	RSK	EDF
01	Sept 2025	DCO Submission	RSK	RSK	EDF


**Rosefield Solar Farm**



DOCUMENT: ENVIRONMENTAL STATEMENT VOLUME 3: FIGURES REGULATION 5(2)(A)


FIGURE 9.3tt : DESIGNATED HERITAGE ASSETS WITHIN 5KM OF THE ORDER LIMITS OVERLAIN ON ZTV

PINS REFERENCE NUMBER: EN010158/APP/6.3.2



0 100 200 Meters

Scale: 1:8,000 @ A3



REV 02





**LEGEND:**

- Location of Fig 9.3ww - 9.3bbbb
- Grade II\* Listed Building
- Grade II Listed Building
- Zone of Theoretic Visibility (ZTV)
- 5km Study Area

ZTV uses standard screening, i.e. buildings and blocks of woodland

Map data © OpenStreetMap contributors, Microsoft, Facebook, Inc. and its affiliates, Esri Community Maps contributors, Map layer by Esri

Coordinate System: British National Grid  
Projection: Transverse Mercator  
Datum: OSGB 1936  
Units: Meter



Rev	Date	Description	Drm	Chk	App
02	Jan 2026	Section 89(3) amendment	RSK	RSK	EDF
01	Sept 2025	DCO Submission	RSK	RSK	EDF

**Rosefield Solar Farm**

DOCUMENT: ENVIRONMENTAL STATEMENT VOLUME 3: FIGURES REGULATION 5(2)(A)

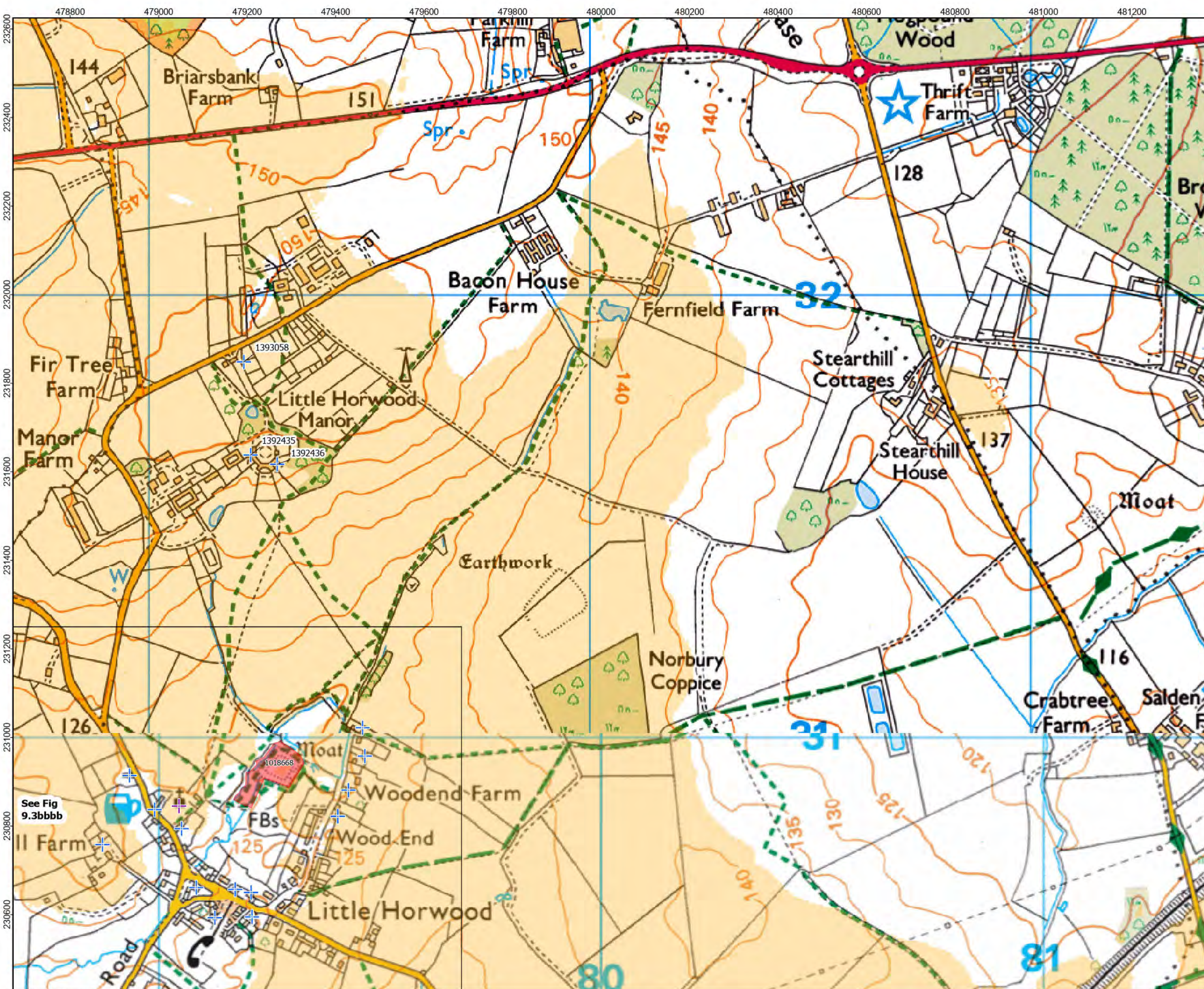
FIGURE 9.3uu : DESIGNATED HERITAGE ASSETS WITHIN 5KM OF THE ORDER LIMITS OVERLAIN ON ZTV

PINS REFERENCE NUMBER: EN010158/APP/6.3.2

Scale: 1:8,000 @ A3

REV 02





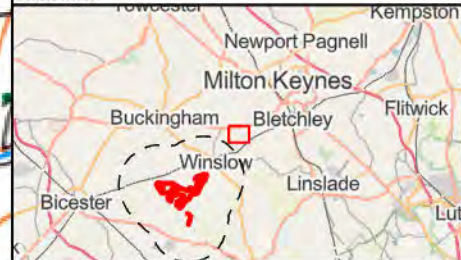
LEGEND:

- Location of Fig 9.3ww - 9.3bbbb
- Grade II\* Listed Building
- Grade II Listed Building
- Scheduled Monument
- Zone of Theoretic Visibility (ZTV)

ZTV uses standard screening, i.e. buildings and blocks of woodland

Map data © OpenStreetMap contributors, Microsoft, Facebook, Inc. and its affiliates, Esri Community Maps contributors, Map layer by Esri

Coordinate System: British National Grid  
Projection: Transverse Mercator  
Datum: OSGB 1936  
Units: Meter



Rev	Date	Description	Drm	Chk	App
02	Jan 2026	Section 89(3) amendment	RSK	RSK	EDF
01	Sept 2025	DCO Submission	RSK	RSK	EDF

Rosefield Solar Farm

DOCUMENT: ENVIRONMENTAL STATEMENT VOLUME 3: FIGURES REGULATION 5(2)(A)

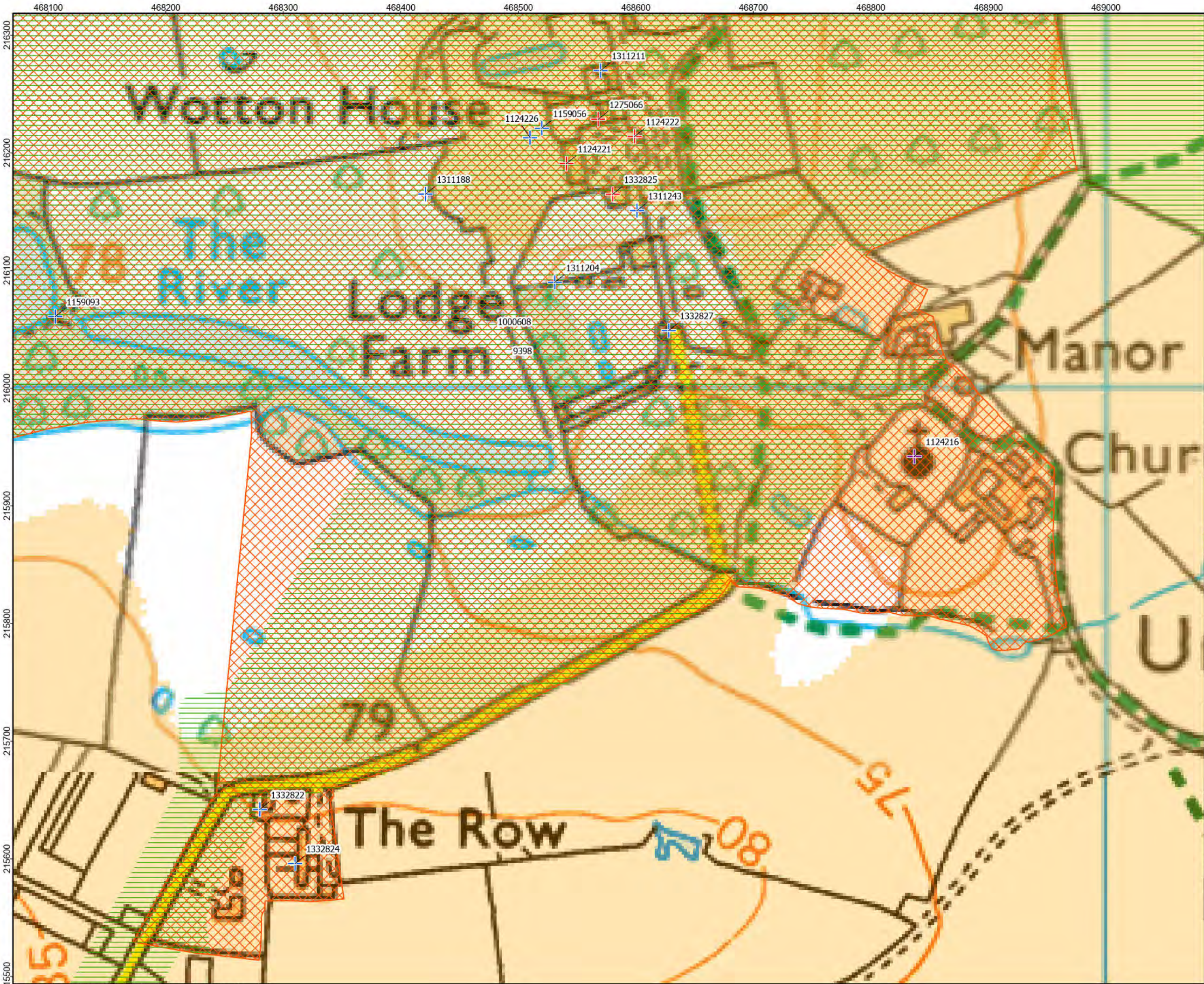
FIGURE 9.3w : DESIGNATED HERITAGE ASSETS WITHIN 5KM OF THE ORDER LIMITS OVERLAIN ON ZTV

PINS REFERENCE NUMBER: EN010158/APP/6.3.2

Scale: 1:8,000 @ A3

REV 02





- LEGEND:
- Grade I Listed Building
  - Grade II\* Listed Building
  - Grade II Listed Building
  - Registered Park and Garden
  - Conservation Area
  - Zone of Theoretic Visibility (ZTV)

ZTV uses standard screening, i.e. buildings and blocks of woodland

Map data © OpenStreetMap contributors, Microsoft, Facebook, Inc. and its affiliates, Esri Community Maps contributors, Map layer by Esri  
Coordinate System: British National Grid  
Projection: Transverse Mercator  
Datum: OSGB 1936  
Units: Meter



Rev	Date	Description	Drm	Chk	App
02	Jan 2026	Section 89(3) amendment	RSK	RSK	EDF
01	Sept 2025	DCO Submission	RSK	RSK	EDF

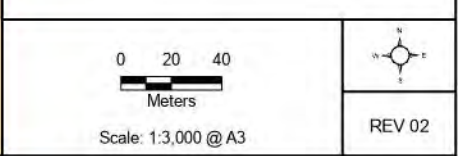
Rosefield Solar Farm



DOCUMENT: ENVIRONMENTAL STATEMENT VOLUME 3: FIGURES REGULATION 5(2)(A)

FIGURE 9.3 ww : DESIGNATED HERITAGE ASSETS WITHIN 5KM OF THE ORDER LIMITS OVERLAIN ON ZTV

PINS REFERENCE NUMBER: EN010158/APP/6.3.2







- LEGEND:
- 5km Study Area
  - Grade I Listed Building
  - Grade II Listed Building
  - Registered Park and Garden
  - Conservation Area

ZTV uses standard screening, i.e. buildings and blocks of woodland

Map data © OpenStreetMap contributors, Microsoft, Facebook, Inc. and its affiliates, Esri Community Maps contributors, Map layer by Esri  
Coordinate System: British National Grid  
Projection: Transverse Mercator  
Datum: OSGB 1936  
Units: Meter



Rev	Date	Description	Drm	Chk	App
02	Jan 2026	Section 89(3) amendment	RSK	RSK	EDF
01	Sept 2025	DCO Submission	RSK	RSK	EDF

Rosefield Solar Farm



DOCUMENT: ENVIRONMENTAL STATEMENT VOLUME 3: FIGURES REGULATION 5(2)(A)

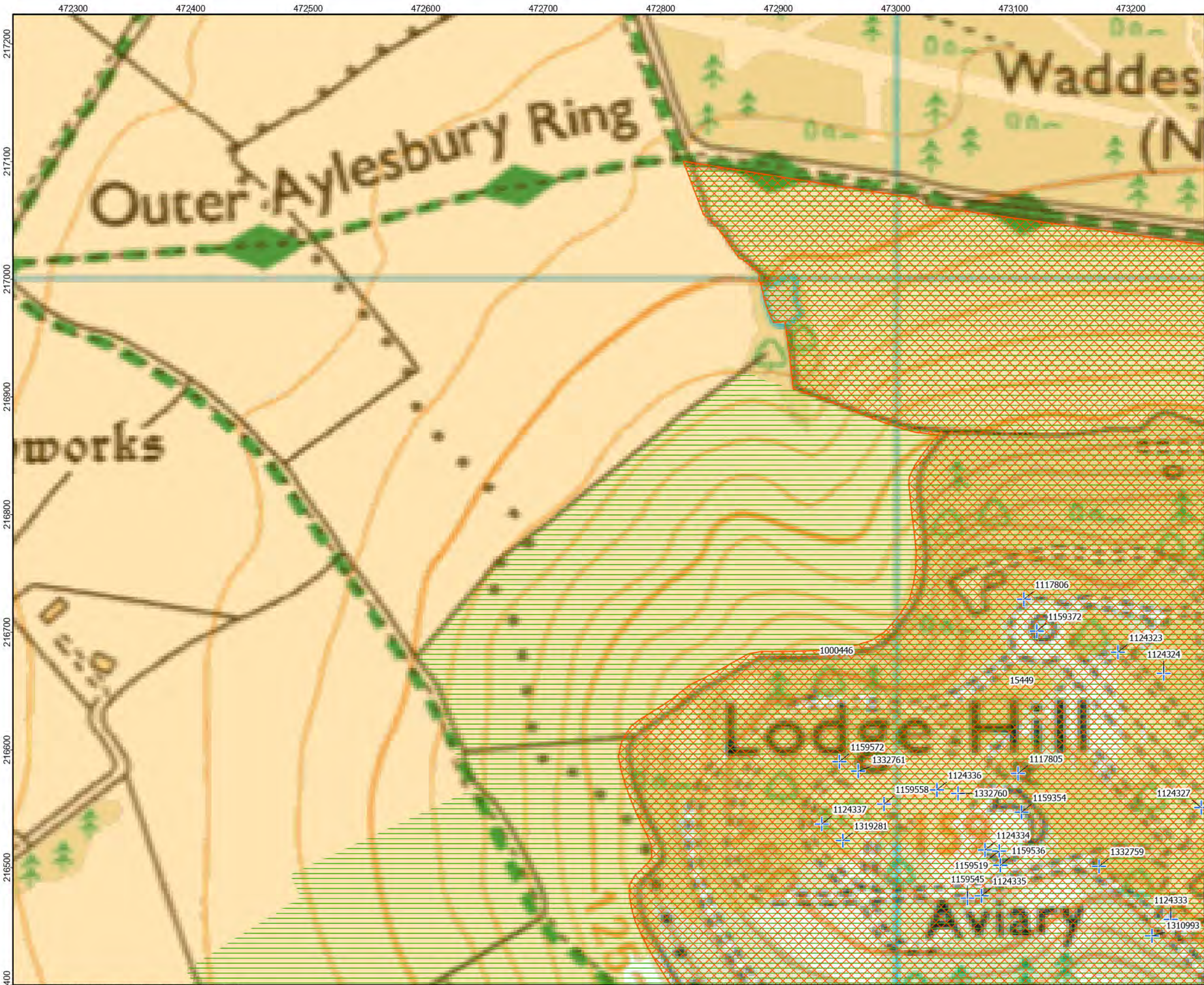
FIGURE 9.3 xx : DESIGNATED HERITAGE ASSETS WITHIN 5KM OF THE ORDER LIMITS OVERLAIN ON ZTV

PINS REFERENCE NUMBER: EN010158/APP/6.3.2

0 20 40  
Meters  
Scale: 1:3,000 @ A3

REV 02





- LEGEND:
- 5km Study Area
  - Grade II Listed Building
  - Registered Park and Garden
  - Conservation Area
  - Zone of Theoretic Visibility (ZTV)

ZTV uses standard screening, i.e. buildings and blocks of woodland

Map data © OpenStreetMap contributors, Microsoft, Facebook, Inc. and its affiliates, Esri Community Maps contributors, Map layer by Esri  
Coordinate System: British National Grid  
Projection: Transverse Mercator  
Datum: OSGB 1936  
Units: Meter



Rev	Date	Description	Drm	Chk	App
02	Jan 2026	Section 89(3) amendment	RSK	RSK	EDF
01	Sept 2025	DCO Submission	RSK	RSK	EDF

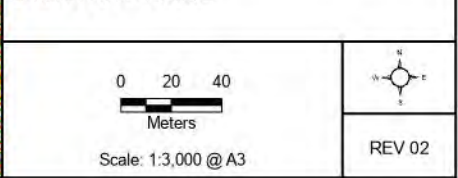
#### Rosefield Solar Farm



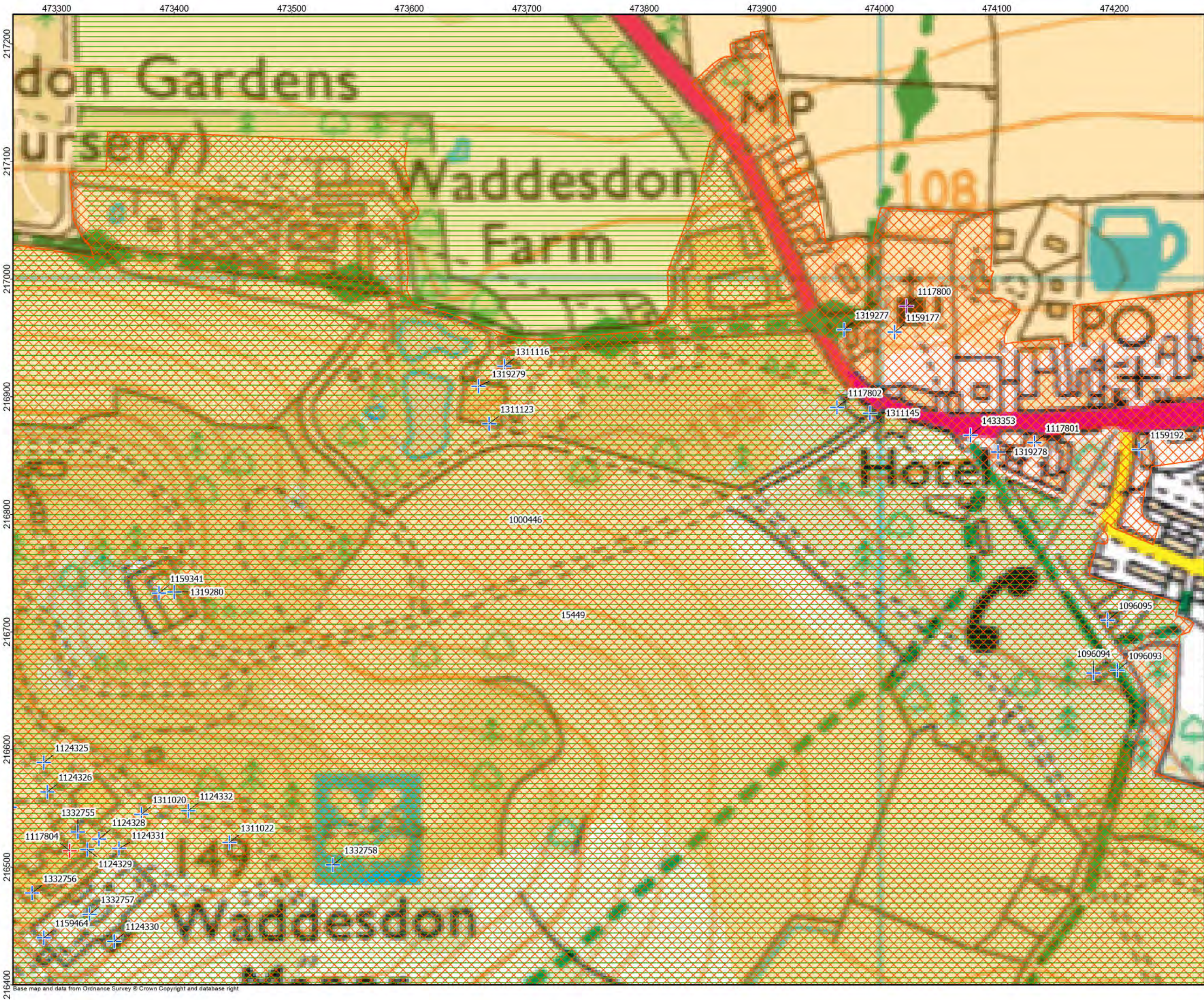
DOCUMENT: ENVIRONMENTAL STATEMENT VOLUME 3: FIGURES REGULATION 5(2)(A)

FIGURE 9.3 yy : DESIGNATED HERITAGE ASSETS WITHIN 5KM OF THE ORDER LIMITS OVERLAIN ON ZTV

PINS REFERENCE NUMBER: EN010158/APP/6.3.2



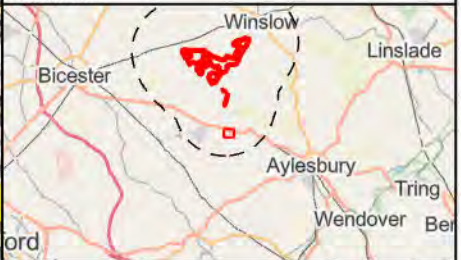




- LEGEND:
- 5km Study Area
  - Grade I Listed Building
  - Grade II\* Listed Building
  - Grade II Listed Building
  - Registered Park and Garden
  - Conservation Area
  - Zone of Theoretic Visibility (ZTV)

ZTV uses standard screening, i.e. buildings and blocks of woodland

Map data © OpenStreetMap contributors, Microsoft, Facebook, Inc. and its affiliates, Esri Community Maps contributors, Map layer by Esri  
Coordinate System: British National Grid  
Projection: Transverse Mercator  
Datum: OSGB 1936  
Units: Meter



Rev	Date	Description	Drm	Chk	App
02	Jan 2026	Section 89(3) amendment	RSK	RSK	EDF
01	Sept 2025	DCO Submission	RSK	RSK	EDF

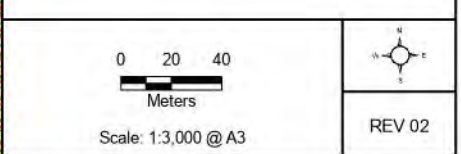
Rosefield Solar Farm



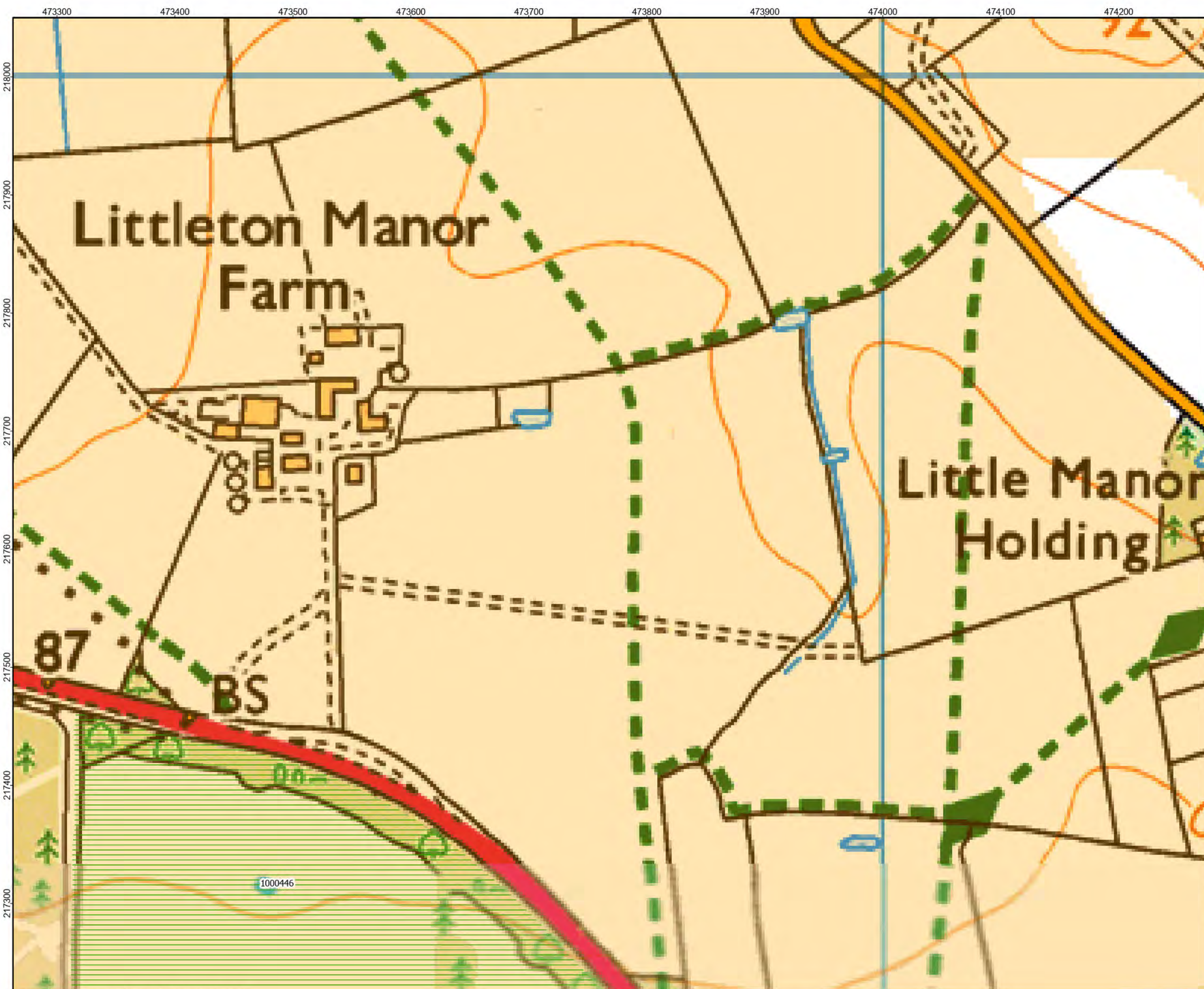
DOCUMENT: ENVIRONMENTAL  
STATEMENT VOLUME 3: FIGURES  
REGULATION 5(2)(A)

FIGURE 9.3 zz : DESIGNATED HERITAGE  
ASSETS WITHIN 5KM OF THE ORDER  
LIMITS OVERLAIN ON ZTV

PINS REFERENCE NUMBER:  
EN010158/APP/6.3.2







**LEGEND:**  
 5km Study Area  
 Registered Park and Garden  
 Zone of Theoretic Visibility (ZTV)

ZTV uses standard screening, i.e. buildings and blocks of woodland

Map data © OpenStreetMap contributors, Microsoft, Facebook, Inc. and its affiliates, Esri Community Maps contributors, Map layer by Esri

Coordinate System: British National Grid  
Projection: Transverse Mercator  
Datum: OSGB 1936  
Units: Meter

02	Jan 2026	Section 89(3) amendment	RSK	RSK	EDF
01	Sept 2025	DCO Submission	RSK	RSK	EDF
Rev	Date	Description	Drm	Chk	App

**Rosefield Solar Farm**

DOCUMENT: ENVIRONMENTAL  
STATEMENT VOLUME 3: FIGURES  
REGULATION 5(2)(A)

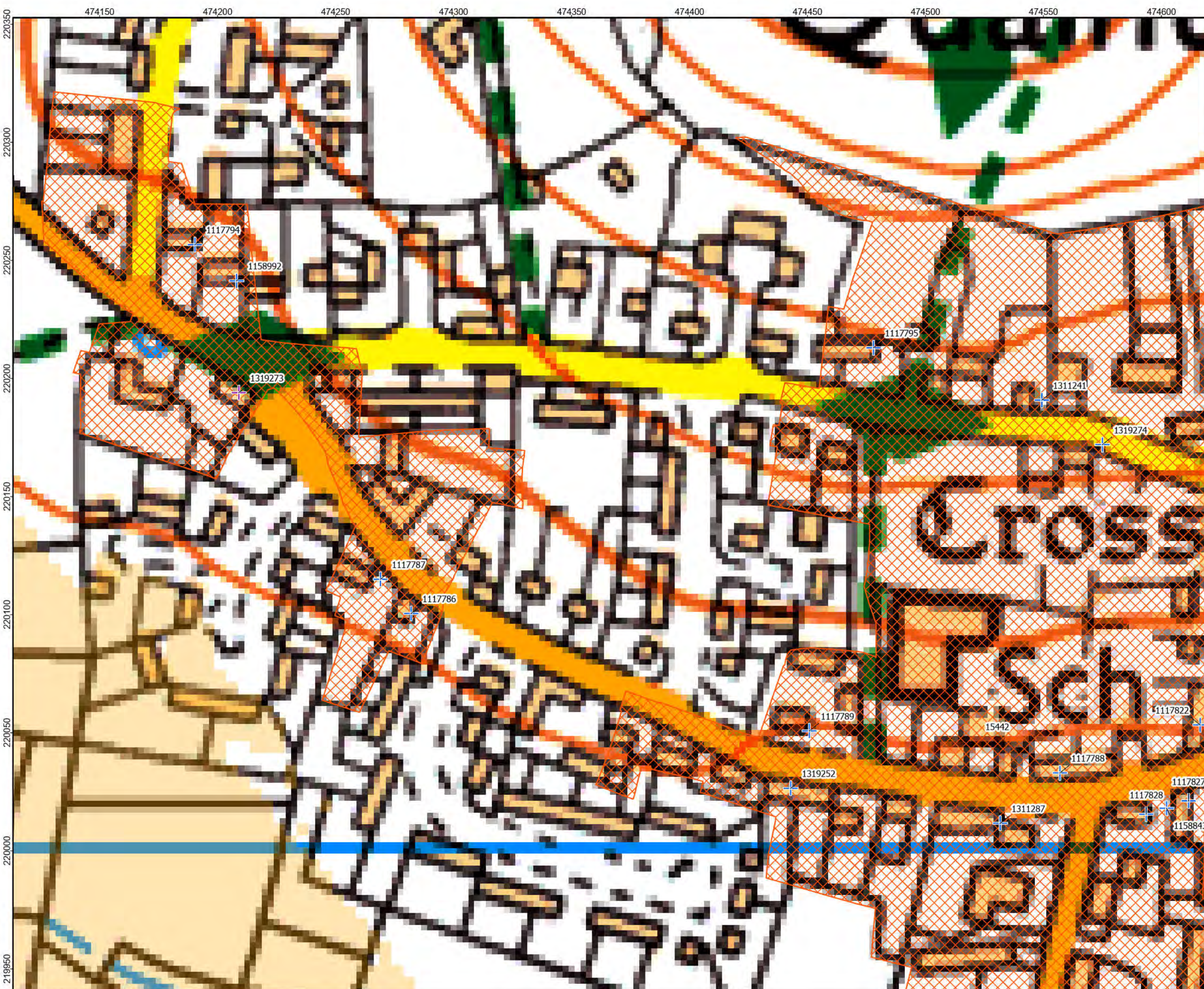
FIGURE 9.3 aaa : DESIGNATED HERITAGE  
ASSETS WITHIN 5KM OF THE ORDER  
LIMITS OVERLAIN ON ZTV

PINS REFERENCE NUMBER:  
EN010158/APP/6.3.2

0 20 40  
Meters  
Scale: 1:3,000 @ A3

REV 02





- LEGEND:
- 5km Study Area
  - Grade II\* Listed Building
  - Grade II Listed Building
  - Conservation Area
  - Zone of Theoretic Visibility (ZTV)

ZTV uses standard screening, i.e. buildings and blocks of woodland

Map data © OpenStreetMap contributors, Microsoft, Facebook, Inc. and its affiliates, Esri Community Maps contributors, Map layer by Esri  
Coordinate System: British National Grid  
Projection: Transverse Mercator  
Datum: OSGB 1936  
Units: Meter



Rev	Date	Description	Drm	Chk	App
02	Jan 2026	Section 89(3) amendment	RSK	RSK	EDF
01	Sept 2025	DCO Submission	RSK	RSK	EDF

Rosefield Solar Farm

DOCUMENT: ENVIRONMENTAL STATEMENT VOLUME 3: FIGURES REGULATION 5(2)(A)

FIGURE 9.3 bbb : DESIGNATED HERITAGE ASSETS WITHIN 5KM OF THE ORDER LIMITS OVERLAIN ON ZTV

PINS REFERENCE NUMBER: EN010158/APP/6.3.2

Scale: 1:1,500 @ A3

REV 02



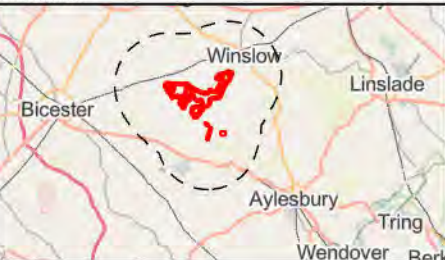


**LEGEND:**

- 5km Study Area
- Grade I Listed Building
- Grade II\* Listed Building
- Grade II Listed Building
- Scheduled Monument
- Conservation Area

ZTV uses standard screening, i.e. buildings and blocks of woodland

Map data © OpenStreetMap contributors, Microsoft, Facebook, Inc. and its affiliates, Esri Community Maps contributors, Map layer by Esri  
Coordinate System: British National Grid  
Projection: Transverse Mercator  
Datum: OSGB 1936  
Units: Meter



Rev	Date	Description	Drm	Chk	App
02	Jan 2026	Section 89(3) amendment	RSK	RSK	EDF
01	Sept 2025	DCO Submission	RSK	RSK	EDF

**Rosefield Solar Farm**



DOCUMENT: ENVIRONMENTAL STATEMENT VOLUME 3: FIGURES REGULATION 5(2)(A)

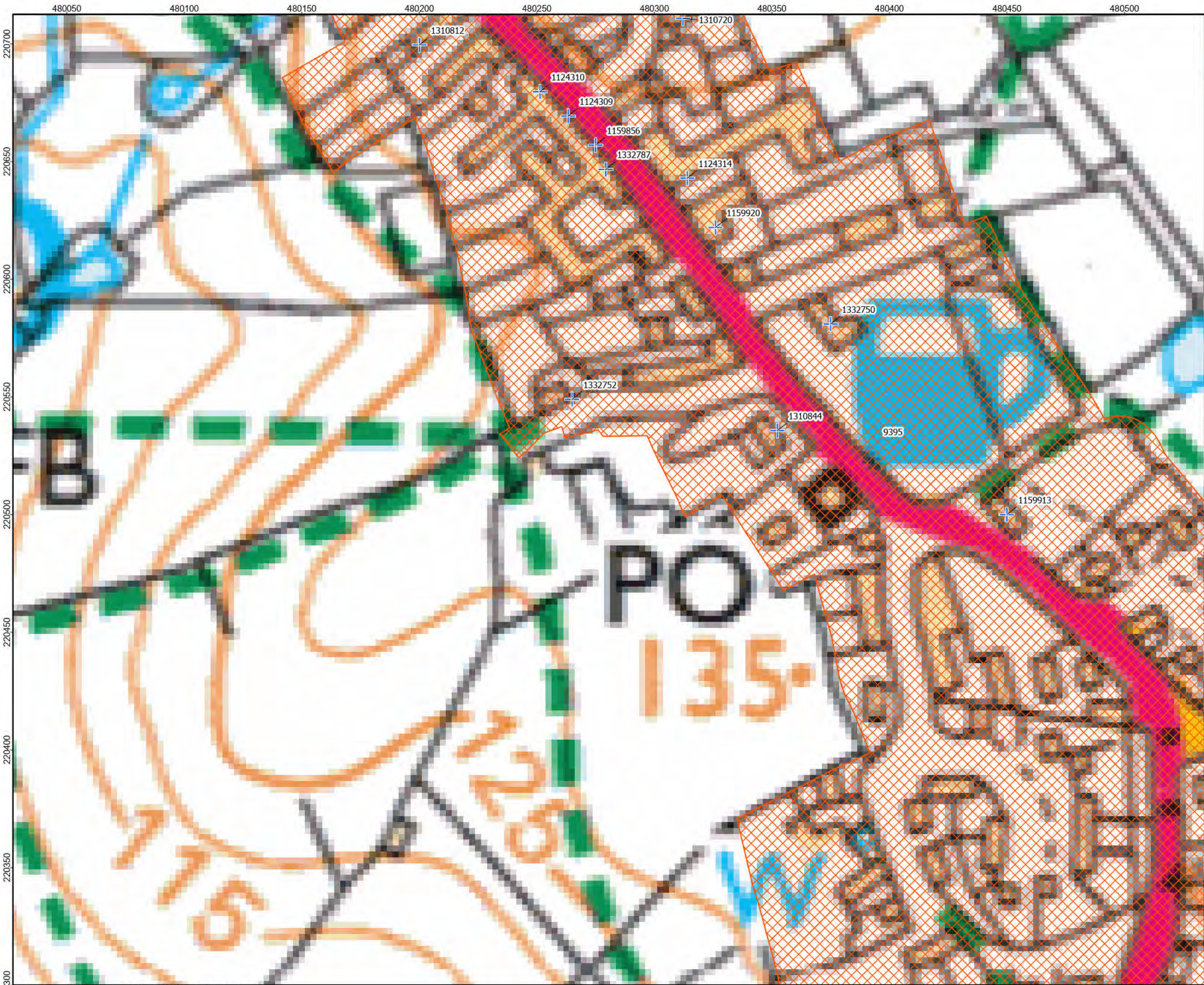
FIGURE 9.3 ccc : DESIGNATED HERITAGE ASSETS WITHIN 5KM OF THE ORDER LIMITS OVERLAIN ON ZTV

PINS REFERENCE NUMBER: EN010158/APP/6.3.2

Scale: 1:1,500 @ A3

REV 02





**LEGEND:**

- Grade II Listed Building
- Conservation Area

ZTV uses standard screening, i.e. buildings and blocks of woodland

Map data © OpenStreetMap contributors, Microsoft, Facebook, Inc. and its affiliates, Esri Community Maps contributors, Map layer by Esri

Coordinate System: British National Grid  
Projection: Transverse Mercator  
Datum: OSGB 1936  
Units: Meter

02	Jan 2026	Section 89(3) amendment	RSK	RSK	EDF
01	Sept 2025	DCO Submission	RSK	RSK	EDF
Rev	Date	Description	Drm	Chk	App

**Rosefield Solar Farm**

DOCUMENT: ENVIRONMENTAL STATEMENT VOLUME 3: FIGURES REGULATION 5(2)(A)

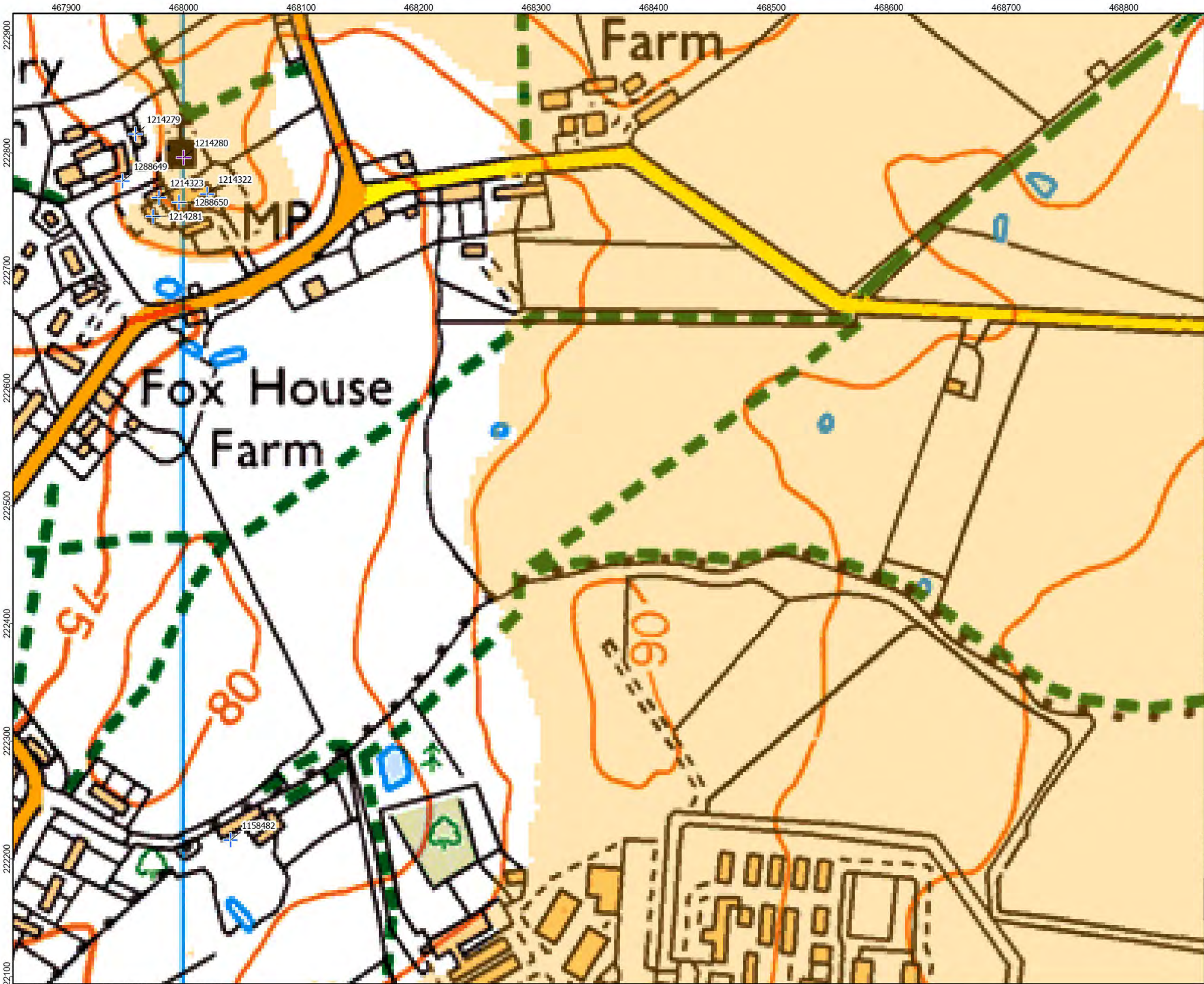
FIGURE 9.3 ddd : DESIGNATED HERITAGE ASSETS WITHIN 5KM OF THE ORDER LIMITS OVERLAIN ON ZTV

PINS REFERENCE NUMBER: EN010158/APP/6.3.2

Scale: 1:1,500 @ A3

REV 02





LEGEND:

- 5km Study Area
- Grade II\* Listed Building
- Grade II Listed Building
- Zone of Theoretic Visibility (ZTV)

ZTV uses standard screening, i.e. buildings and blocks of woodland

Map data © OpenStreetMap contributors, Microsoft, Facebook, Inc. and its affiliates, Esri Community Maps contributors, Map layer by Esri

Coordinate System: British National Grid  
Projection: Transverse Mercator  
Datum: OSGB 1936  
Units: Meter

02	Jan 2026	Section 89(3) amendment	RSK	RSK	EDF
01	Sept 2025	DCO Submission	RSK	RSK	EDF
Rev	Date	Description	Drm	Chk	App

Rosefield Solar Farm

DOCUMENT: ENVIRONMENTAL STATEMENT VOLUME 3: FIGURES REGULATION 5(2)(A)

FIGURE 9.3 eee : DESIGNATED HERITAGE ASSETS WITHIN 5KM OF THE ORDER LIMITS OVERLAIN ON ZTV

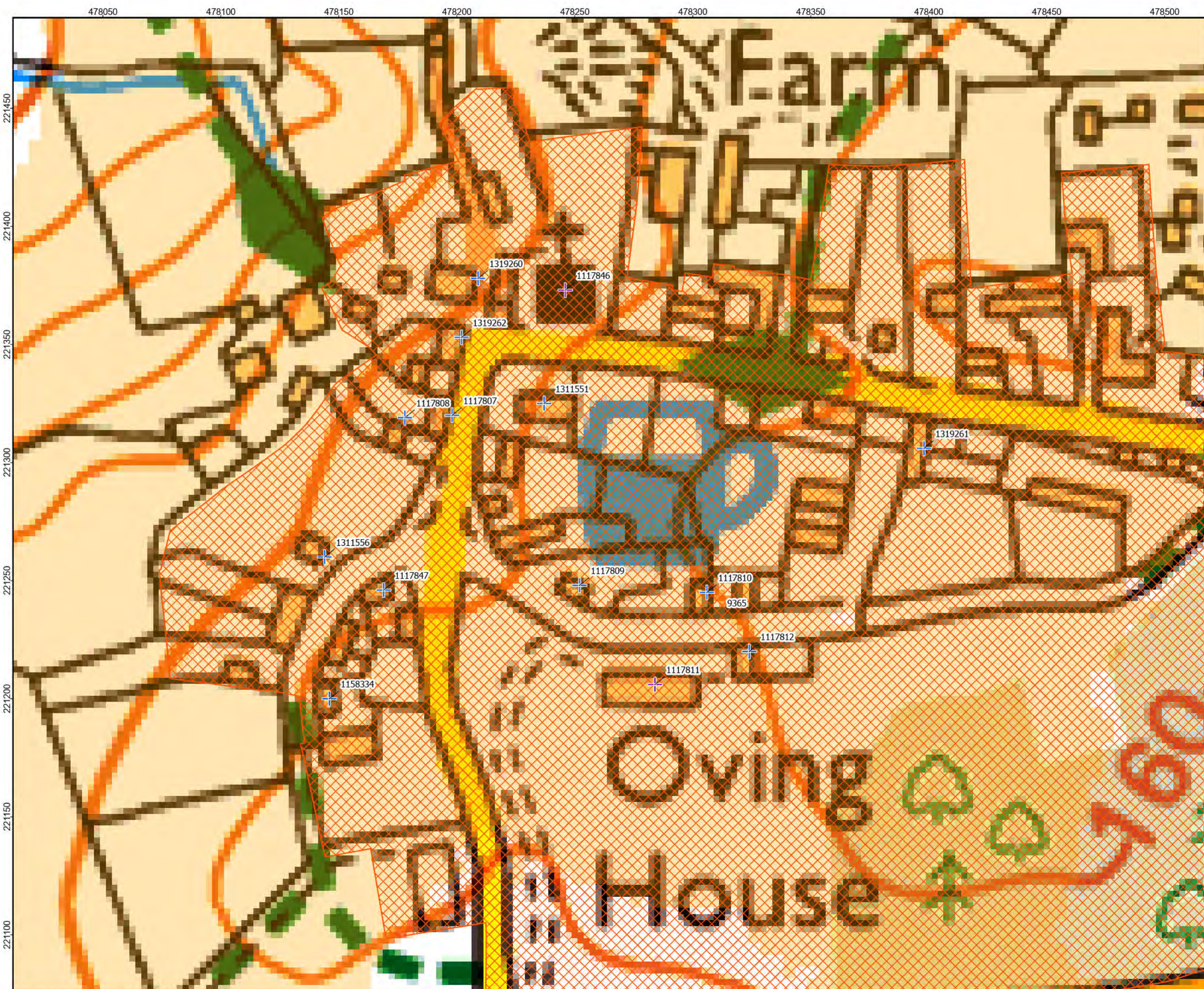
PINS REFERENCE NUMBER: EN010158/APP/6.3.2

0 20 40  
Meters

Scale: 1:3,000 @ A3

REV 02



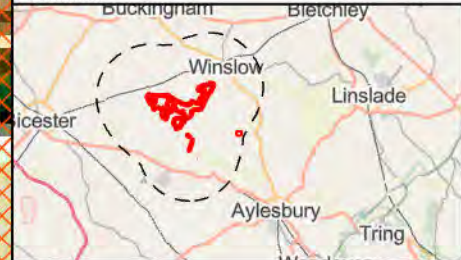


**LEGEND:**

- 5km Study Area
- Grade II\* Listed Building
- Grade II Listed Building
- Conservation Area
- Zone of Theoretic Visibility (ZTV)

ZTV uses standard screening, i.e. buildings and blocks of woodland

Map data © OpenStreetMap contributors, Microsoft, Facebook, Inc. and its affiliates, Esri Community Maps contributors, Map layer by Esri  
Coordinate System: British National Grid  
Projection: Transverse Mercator  
Datum: OSGB 1936  
Units: Meter



Rev	Date	Description	Drm	Chk	App
02	Jan 2026	Section 89(3) amendment	RSK	RSK	EDF
01	Sept 2025	DCO Submission	RSK	RSK	EDF

**Rosefield Solar Farm**



DOCUMENT: ENVIRONMENTAL STATEMENT VOLUME 3: FIGURES REGULATION 5(2)(A)

FIGURE 9.3 ff : DESIGNATED HERITAGE ASSETS WITHIN 5KM OF THE ORDER LIMITS OVERLAIN ON ZTV

PINS REFERENCE NUMBER: EN010158/APP/6.3.2

Scale: 1:1,500 @ A3

REV 02





**LEGEND:**

- 5km Study Area
- Grade I Listed Building
- Grade II Listed Building
- Conservation Area
- Zone of Theoretic Visibility (ZTV)

ZTV uses standard screening, i.e. buildings and blocks of woodland

Map data © OpenStreetMap contributors, Microsoft, Facebook, Inc. and its affiliates, Esri Community Maps contributors, Map layer by Esri

Coordinate System: British National Grid  
Projection: Transverse Mercator  
Datum: OSGB 1936  
Units: Meter

02	Jan 2026	Section 89(3) amendment	RSK	RSK	EDF
01	Sept 2025	DCO Submission	RSK	RSK	EDF
Rev	Date	Description	Drm	Chk	App

**Rosefield Solar Farm**

DOCUMENT: ENVIRONMENTAL STATEMENT VOLUME 3: FIGURES REGULATION 5(2)(A)

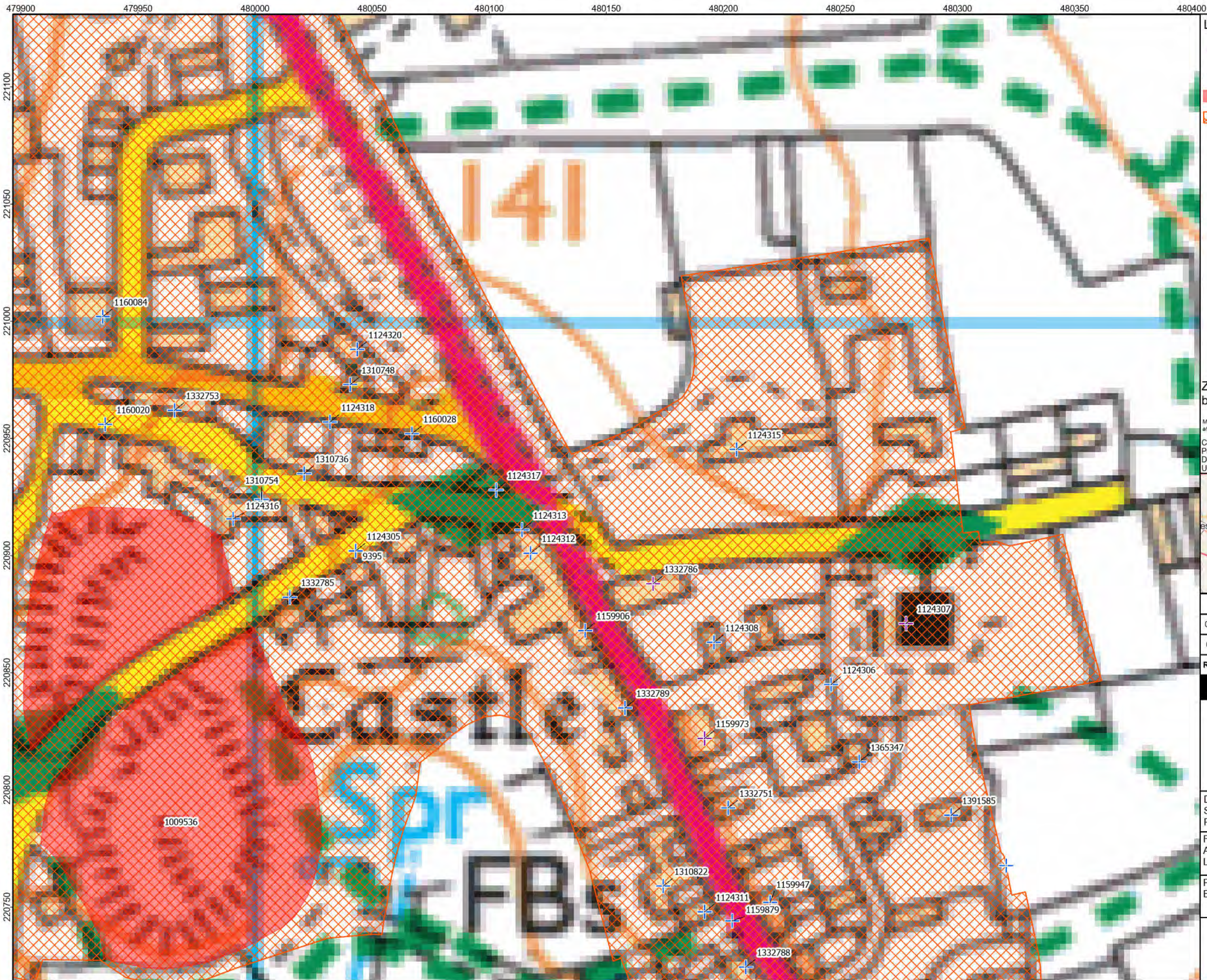
FIGURE 9.3 ggg : DESIGNATED HERITAGE ASSETS WITHIN 5KM OF THE ORDER LIMITS OVERLAIN ON ZTV

PINS REFERENCE NUMBER: EN010158/APP/6.3.2

Scale: 1:1,500 @ A3

REV 02





LEGEND:

- Grade II\* Listed Building
- Grade II Listed Building
- Scheduled Monument
- Conservation Area

ZTV uses standard screening, i.e. buildings and blocks of woodland

Map data © OpenStreetMap contributors, Microsoft, Facebook, Inc. and its affiliates, Esri Community Maps contributors, Map layer by Esri  
Coordinate System: British National Grid  
Projection: Transverse Mercator  
Datum: OSGB 1936  
Units: Meter



Rev	Date	Description	Drm	Chk	App
02	Jan 2026	Section 89(3) amendment	RSK	RSK	EDF
01	Sept 2025	DCO Submission	RSK	RSK	EDF

Rosefield Solar Farm

DOCUMENT: ENVIRONMENTAL STATEMENT VOLUME 3: FIGURES REGULATION 5(2)(A)

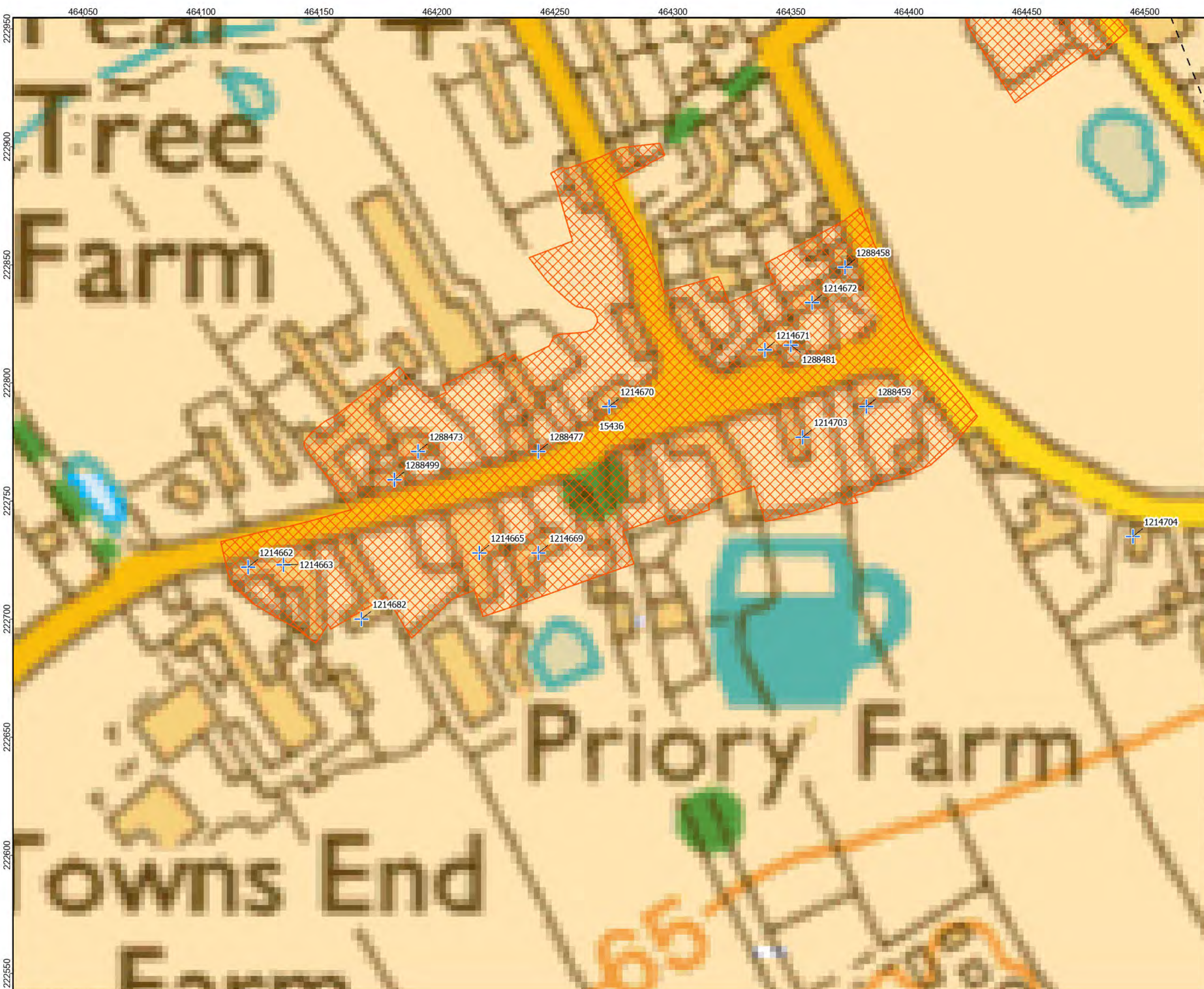
FIGURE 9.3 hhh : DESIGNATED HERITAGE ASSETS WITHIN 5KM OF THE ORDER LIMITS OVERLAIN ON ZTV

PINS REFERENCE NUMBER: EN010158/APP/6.3.2

0 20 40  
Meters  
Scale: 1:1,500 @ A3

REV 02



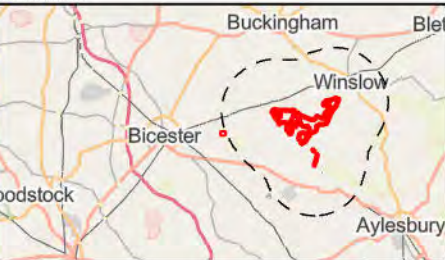


LEGEND:

- 5km Study Area
- Grade II Listed Building
- Conservation Area
- Zone of Theoretic Visibility (ZTV)

ZTV uses standard screening, i.e. buildings and blocks of woodland

Map data © OpenStreetMap contributors, Microsoft, Facebook, Inc. and its affiliates, Esri Community Maps contributors, Map layer by Esri  
Coordinate System: British National Grid  
Projection: Transverse Mercator  
Datum: OSGB 1936  
Units: Meter



Rev	Date	Description	Drm	Chk	App
02	Jan 2026	Section 89(3) amendment	RSK	RSK	EDF
01	Sept 2025	DCO Submission	RSK	RSK	EDF

Rosefield Solar Farm

DOCUMENT: ENVIRONMENTAL STATEMENT VOLUME 3: FIGURES REGULATION 5(2)(A)

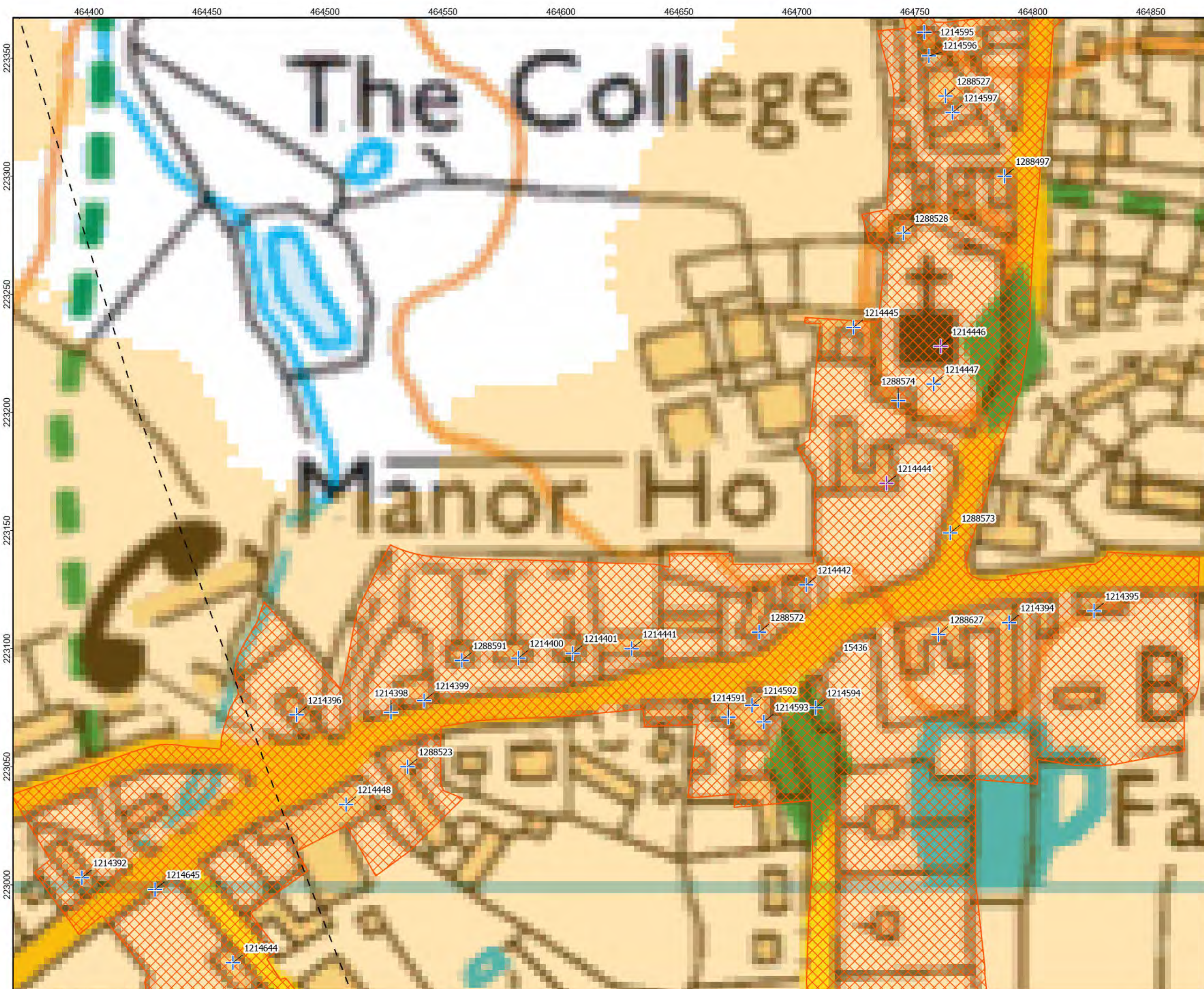
FIGURE 9.3 iii : DESIGNATED HERITAGE ASSETS WITHIN 5KM OF THE ORDER LIMITS OVERLAIN ON ZTV

PINS REFERENCE NUMBER: EN010158/APP/6.3.2

0 20 40 Meters  
Scale: 1:1,500 @ A3

REV 02





**LEGEND:**  
5km Study Area  
Grade II\* Listed Building  
Grade II Listed Building  
Conservation Area  
Zone of Theoretic Visibility (ZTV)

ZTV uses standard screening, i.e. buildings and blocks of woodland

Map data © OpenStreetMap contributors, Microsoft, Facebook, Inc. and its affiliates, Esri Community Maps contributors, Map layer by Esri

Coordinate System: British National Grid  
Projection: Transverse Mercator  
Datum: OSGB 1936  
Units: Meter

02	Jan 2026	Section 89(3) amendment	RSK	RSK	EDF
01	Sept 2025	DCO Submission	RSK	RSK	EDF
Rev	Date	Description	Drm	Chk	App

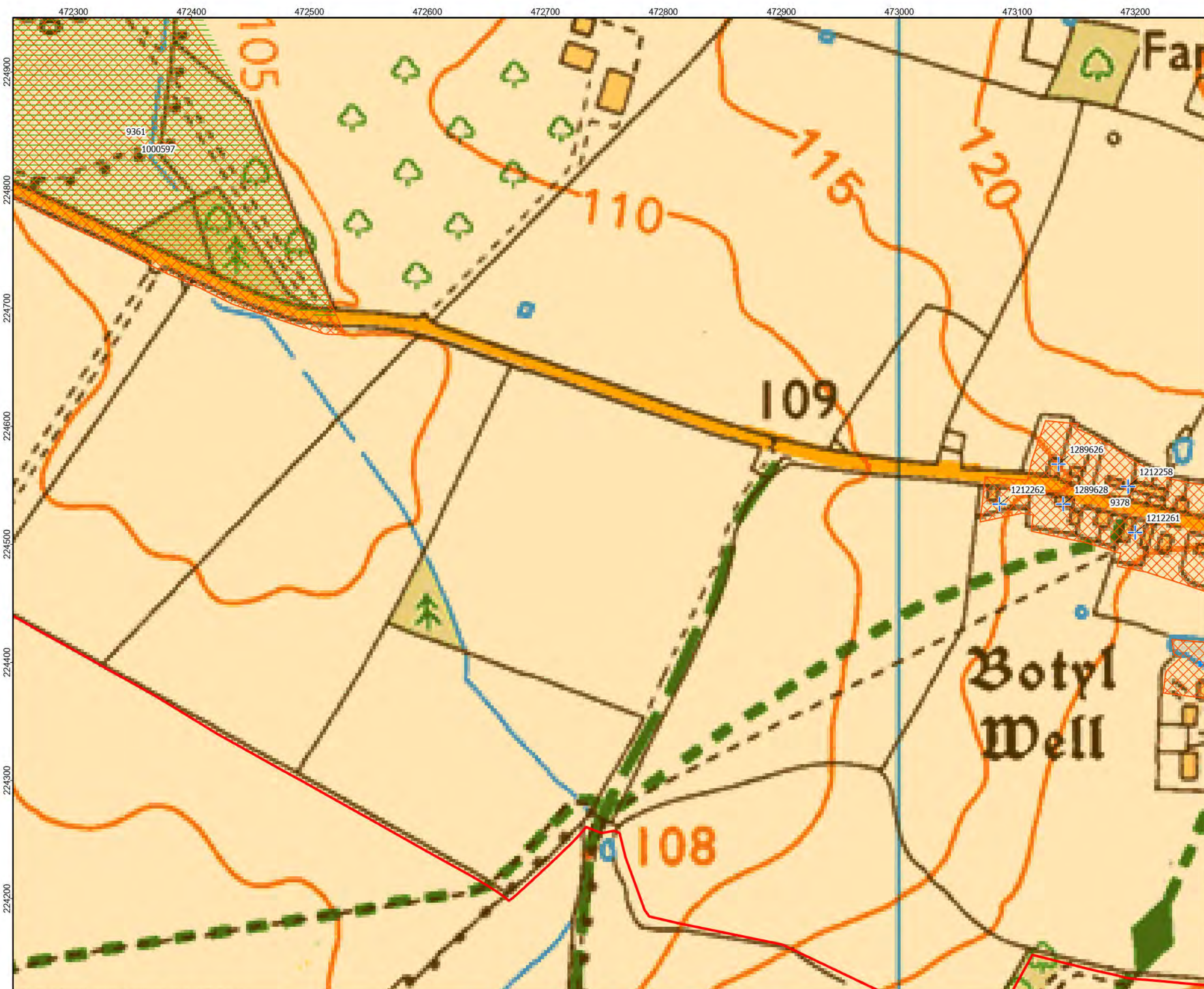
**Rosefield Solar Farm**

DOCUMENT: ENVIRONMENTAL STATEMENT VOLUME 3: FIGURES REGULATION 5(2)(A)  
FIGURE 9.3 jjj : DESIGNATED HERITAGE ASSETS WITHIN 5KM OF THE ORDER LIMITS OVERLAIN ON ZTV  
PINS REFERENCE NUMBER: EN010158/APP/6.3.2

0 20 40  
Meters  
Scale: 1:1,500 @ A3

REV 02

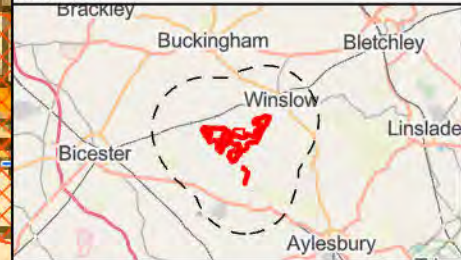




- LEGEND:
- 5km Study Area
  - Order Limits
  - Grade II Listed Building
  - Registered Park and Garden
  - Conservation Area
  - Zone of Theoretic Visibility (ZTV)

ZTV uses standard screening, i.e. buildings and blocks of woodland

Map data © OpenStreetMap contributors, Microsoft, Facebook, Inc. and its affiliates, Esri Community Maps contributors, Map layer by Esri  
Coordinate System: British National Grid  
Projection: Transverse Mercator  
Datum: OSGB 1936  
Units: Meter



Rev	Date	Description	Drm	Chk	App
02	Jan 2026	Section 89(3) amendment	RSK	RSK	EDF
01	Sept 2025	DCO Submission	RSK	RSK	EDF

Rosefield Solar Farm

DOCUMENT: ENVIRONMENTAL STATEMENT VOLUME 3: FIGURES REGULATION 5(2)(A)

FIGURE 9.3 kkk : DESIGNATED HERITAGE ASSETS WITHIN 5KM OF THE ORDER LIMITS OVERLAIN ON ZTV

PINS REFERENCE NUMBER: EN010158/APP/6.3.2

02040  
Meters

Scale: 1:3,000 @ A3

REV 02





**LEGEND:**

- 5km Study Area
- Order Limits
- Grade II\* Listed Building
- Grade II Listed Building
- Conservation Area
- Zone of Theoretic Visibility (ZTV)

ZTV uses standard screening, i.e. buildings and blocks of woodland

Map data © OpenStreetMap contributors, Microsoft, Facebook, Inc. and its affiliates, Esri Community Maps contributors, Map layer by Esri

Coordinate System: British National Grid  
Projection: Transverse Mercator  
Datum: OSGB 1936  
Units: Meter

02	Jan 2026	Section 89(3) amendment	RSK	RSK	EDF
01	Sept 2025	DCO Submission	RSK	RSK	EDF
Rev	Date	Description	Drm	Chk	App

**Rosefield Solar Farm**

DOCUMENT: ENVIRONMENTAL  
STATEMENT VOLUME 3: FIGURES  
REGULATION 5(2)(A)

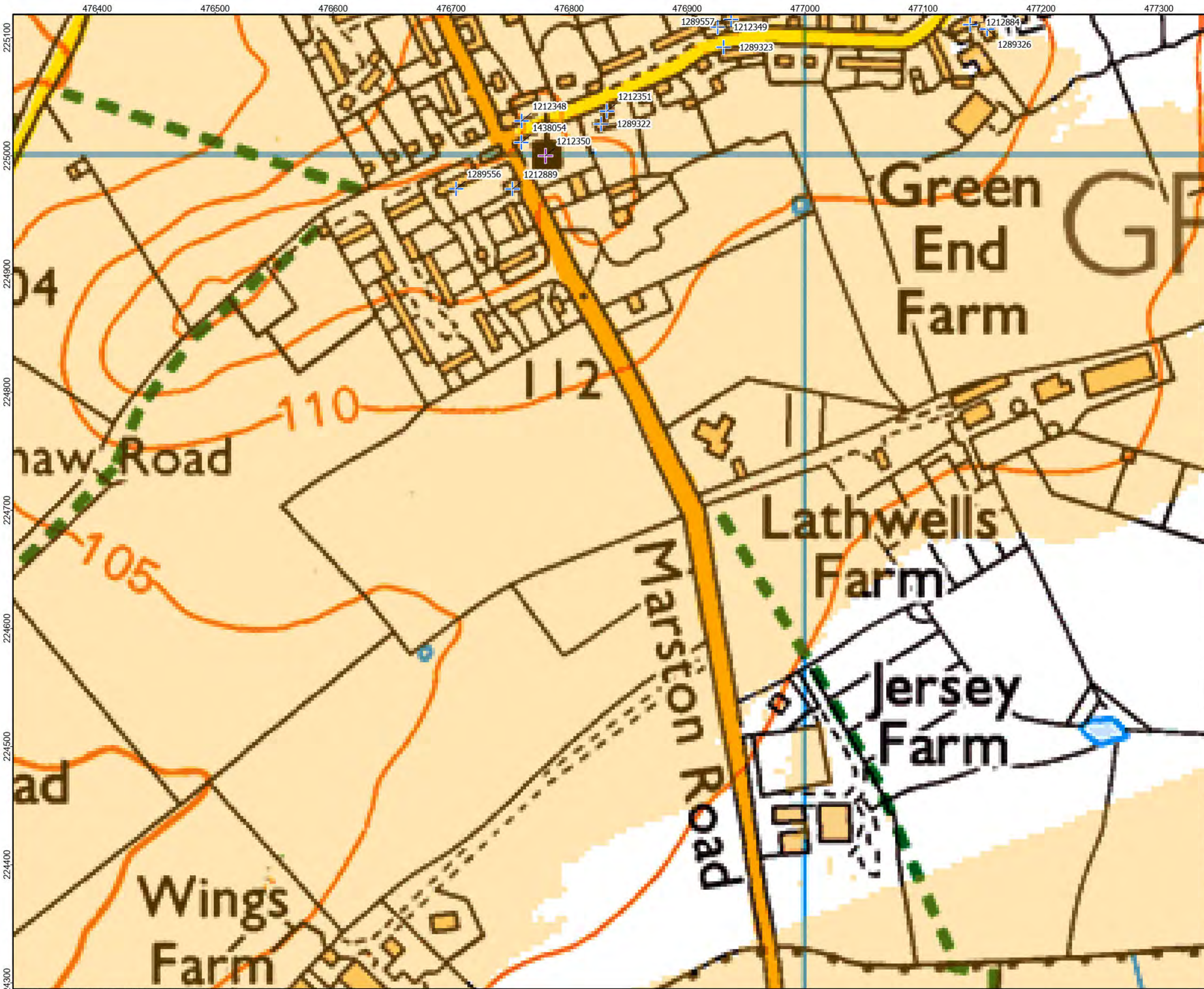
FIGURE 9.3 III : DESIGNATED HERITAGE  
ASSETS WITHIN 5KM OF THE ORDER  
LIMITS OVERLAIN ON ZTV

PINS REFERENCE NUMBER:  
EN010158/APP/6.3.2

Scale: 1:3,000 @ A3

REV 02



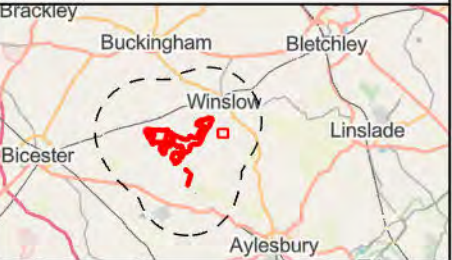


- LEGEND:
- 5km Study Area
  - Grade II\* Listed Building
  - Grade II Listed Building
  - Zone of Theoretic Visibility (ZTV)

ZTV uses standard screening, i.e. buildings and blocks of woodland

Map data © OpenStreetMap contributors, Microsoft, Facebook, Inc. and its affiliates, Esri Community Maps contributors, Map layer by Esri

Coordinate System: British National Grid  
Projection: Transverse Mercator  
Datum: OSGB 1936  
Units: Meter  
Brackley



Rev	Date	Description	Drm	Chk	App
02	Jan 2026	Section 89(3) amendment	RSK	RSK	EDF
01	Sept 2025	DCO Submission	RSK	RSK	EDF


Rosefield Solar Farm



DOCUMENT: ENVIRONMENTAL  
STATEMENT VOLUME 3: FIGURES  
REGULATION 5(2)(A)

FIGURE 9.3 mmm : DESIGNATED  
HERITAGE ASSETS WITHIN 5KM OF THE  
ORDER LIMITS OVERLAIN ON ZTV

PINS REFERENCE NUMBER:  
EN010158/APP/6.3.2





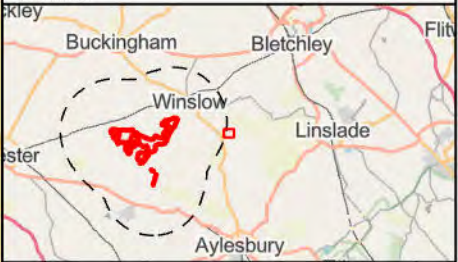


- LEGEND:
- 5km Study Area
  - Grade II\* Listed Building
  - Grade II Listed Building
  - Zone of Theoretic Visibility (ZTV)

ZTV uses standard screening, i.e. buildings and blocks of woodland


Map data © OpenStreetMap contributors, Microsoft, Facebook, Inc. and its affiliates, Esri Community Maps contributors, Map layer by Esri

Coordinate System: British National Grid  
Projection: Transverse Mercator  
Datum: OSGB 1936  
Units: Meter



Rev	Date	Description	Drm	Chk	App
02	Jan 2026	Section 89(3) amendment	RSK	RSK	EDF
01	Sept 2025	DCO Submission	RSK	RSK	EDF

Rosefield Solar Farm



DOCUMENT: ENVIRONMENTAL  
STATEMENT VOLUME 3: FIGURES  
REGULATION 5(2)(A)


FIGURE 9.3 nnn : DESIGNATED HERITAGE  
ASSETS WITHIN 5KM OF THE ORDER  
LIMITS OVERLAIN ON ZTV

PINS REFERENCE NUMBER:  
EN010158/APP/6.3.2

02040

Meters

Scale: 1:3,000 @ A3



REV 02





LEGEND:

- 5km Study Area
- Grade I Listed Building
- Grade II Listed Building
- Zone of Theoretic Visibility (ZTV)

ZTV uses standard screening, i.e. buildings and blocks of woodland

Map data © OpenStreetMap contributors, Microsoft, Facebook, Inc. and its affiliates, Esri Community Maps contributors, Map layer by Esri

Coordinate System: British National Grid  
Projection: Transverse Mercator  
Datum: OSGB 1936  
Units: Meter

02	Jan 2026	Section 89(3) amendment	RSK	RSK	EDF
01	Sept 2025	DCO Submission	RSK	RSK	EDF
Rev	Date	Description	Drm	Chk	App

Rosefield Solar Farm

DOCUMENT: ENVIRONMENTAL STATEMENT VOLUME 3: FIGURES REGULATION 5(2)(A)

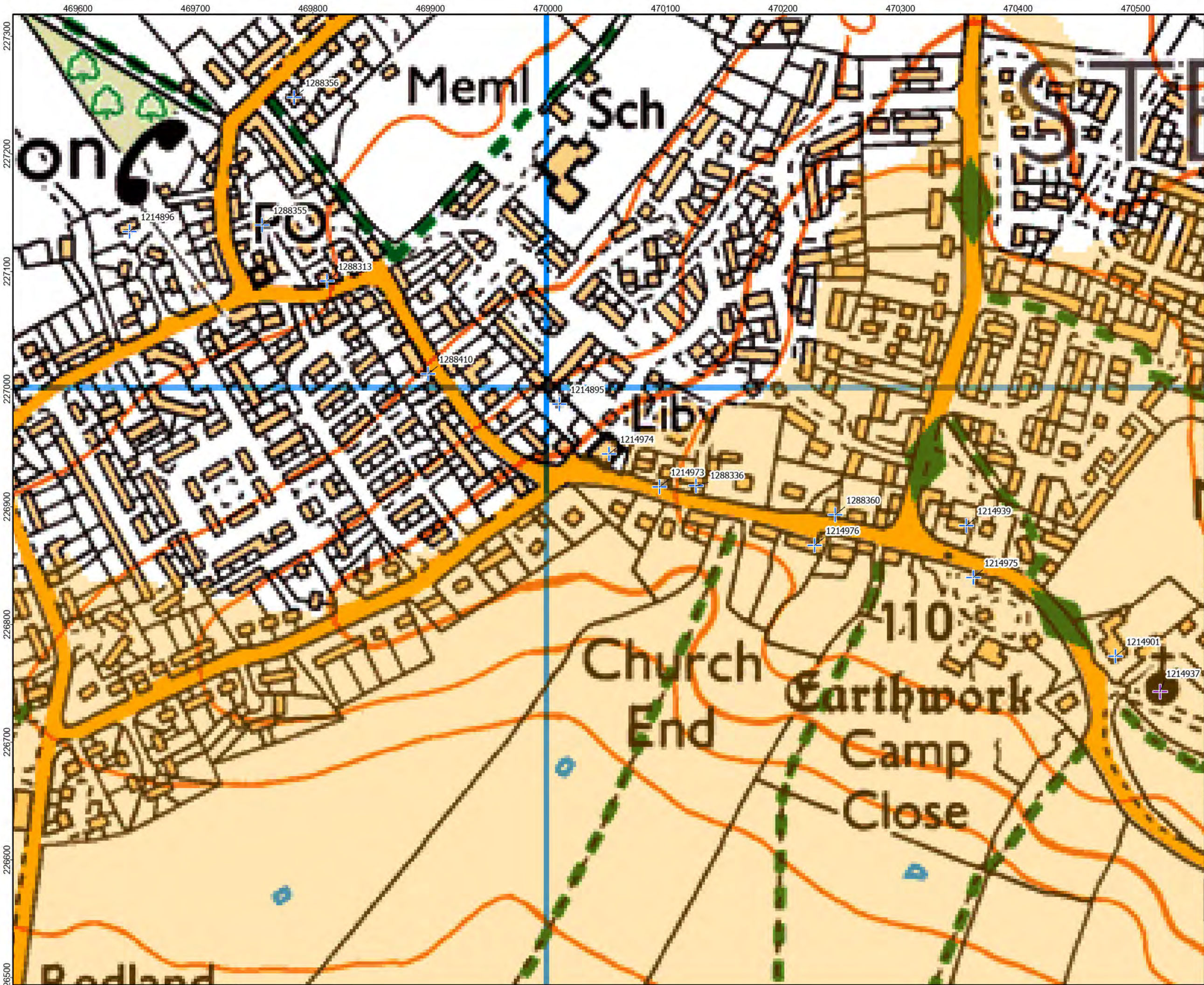
FIGURE 9.3 000 : DESIGNATED HERITAGE ASSETS WITHIN 5KM OF THE ORDER LIMITS OVERLAIN ON ZTV

PINS REFERENCE NUMBER: EN010158/APP/6.3.2

Scale: 1:3,000 @ A3

REV 02





- LEGEND:
- 5km Study Area
  - Grade II\* Listed Building
  - Grade II Listed Building
  - Zone of Theoretic Visibility (ZTV)

ZTV uses standard screening, i.e. buildings and blocks of woodland

Map data © OpenStreetMap contributors, Microsoft, Facebook, Inc. and its affiliates, Esri Community Maps contributors, Map layer by Esri

Coordinate System: British National Grid  
Projection: Transverse Mercator  
Datum: OSGB 1936  
Units: Meter



Rev	Date	Description	Drm	Chk	App
02	Jan 2026	Section 89(3) amendment	RSK	RSK	EDF
01	Sept 2025	DCO Submission	RSK	RSK	EDF


### Rosefield Solar Farm



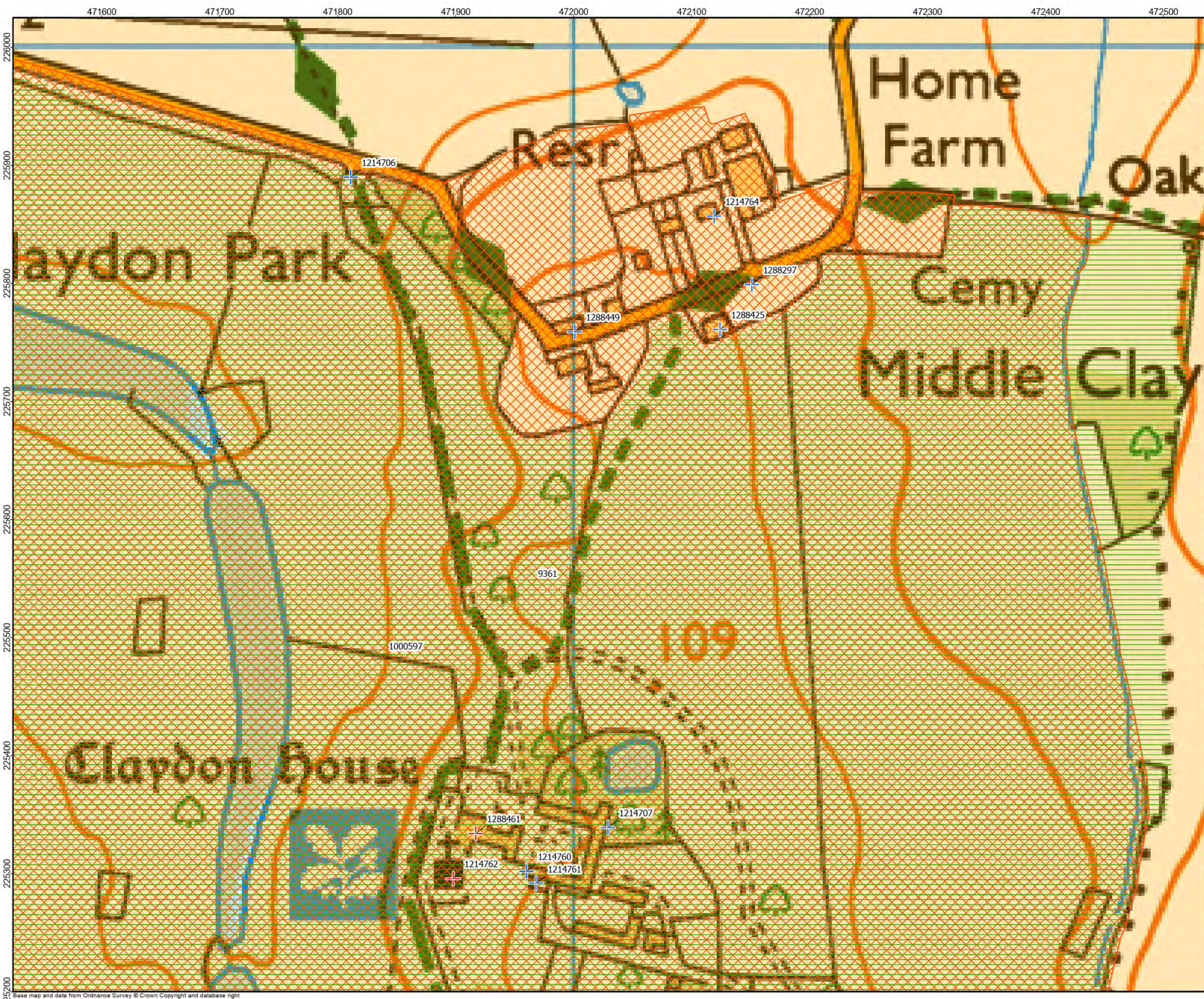
DOCUMENT: ENVIRONMENTAL  
STATEMENT VOLUME 3: FIGURES  
REGULATION 5(2)(A)

FIGURE 9.3 ppp : DESIGNATED HERITAGE  
ASSETS WITHIN 5KM OF THE ORDER  
LIMITS OVERLAIN ON ZTV

PINS REFERENCE NUMBER:  
EN010158/APP/6.3.2



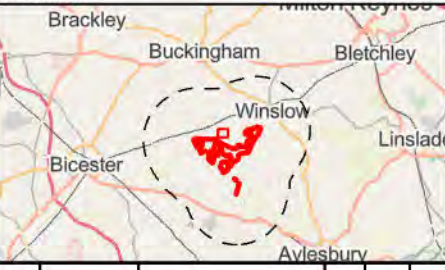




- LEGEND:
- 5km Study Area
  - Grade I Listed Building
  - Grade II Listed Building
  - Registered Park and Garden
  - Conservation Area
  - Zone of Theoretic Visibility (ZTV)

ZTV uses standard screening, i.e. buildings and blocks of woodland

Map data © OpenStreetMap contributors, Microsoft, Facebook, Inc. and its affiliates, Esri Community Maps contributors, Map layer by Esri  
Coordinate System: British National Grid  
Projection: Transverse Mercator  
Datum: OSGB 1936  
Units: Meter



02	Jan 2026	Section 89(3) amendment	RSK	RSK	EDF
01	Sept 2025	DCO Submission	RSK	RSK	EDF
Rev	Date	Description	Drm	Chk	App

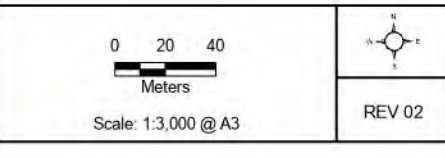
Rosefield Solar Farm



DOCUMENT: ENVIRONMENTAL  
STATEMENT VOLUME 3: FIGURES  
REGULATION 5(2)(A)

FIGURE 9.3 qqq : DESIGNATED HERITAGE  
ASSETS WITHIN 5KM OF THE ORDER  
LIMITS OVERLAIN ON ZTV

PINS REFERENCE NUMBER:  
EN010158/APP/6.3.2



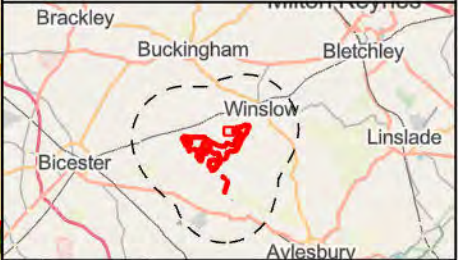




- LEGEND:
- 5km Study Area
  - Order Limits
  - Grade II\* Listed Building
  - Grade II Listed Building
  - Zone of Theoretic Visibility (ZTV)

ZTV uses standard screening, i.e. buildings and blocks of woodland

Map data © OpenStreetMap contributors, Microsoft, Facebook, Inc. and its affiliates, Esri Community Maps contributors, Map layer by Esri  
Coordinate System: British National Grid  
Projection: Transverse Mercator  
Datum: OSGB 1936  
Units: Meter



Rev	Date	Description	Drm	Chk	App
02	Jan 2026	Section 89(3) amendment	RSK	RSK	EDF
01	Sept 2025	DCO Submission	RSK	RSK	EDF

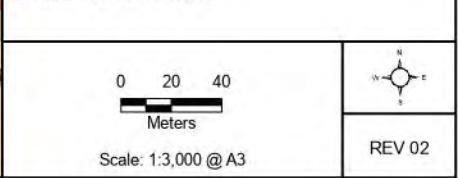
Rosefield Solar Farm



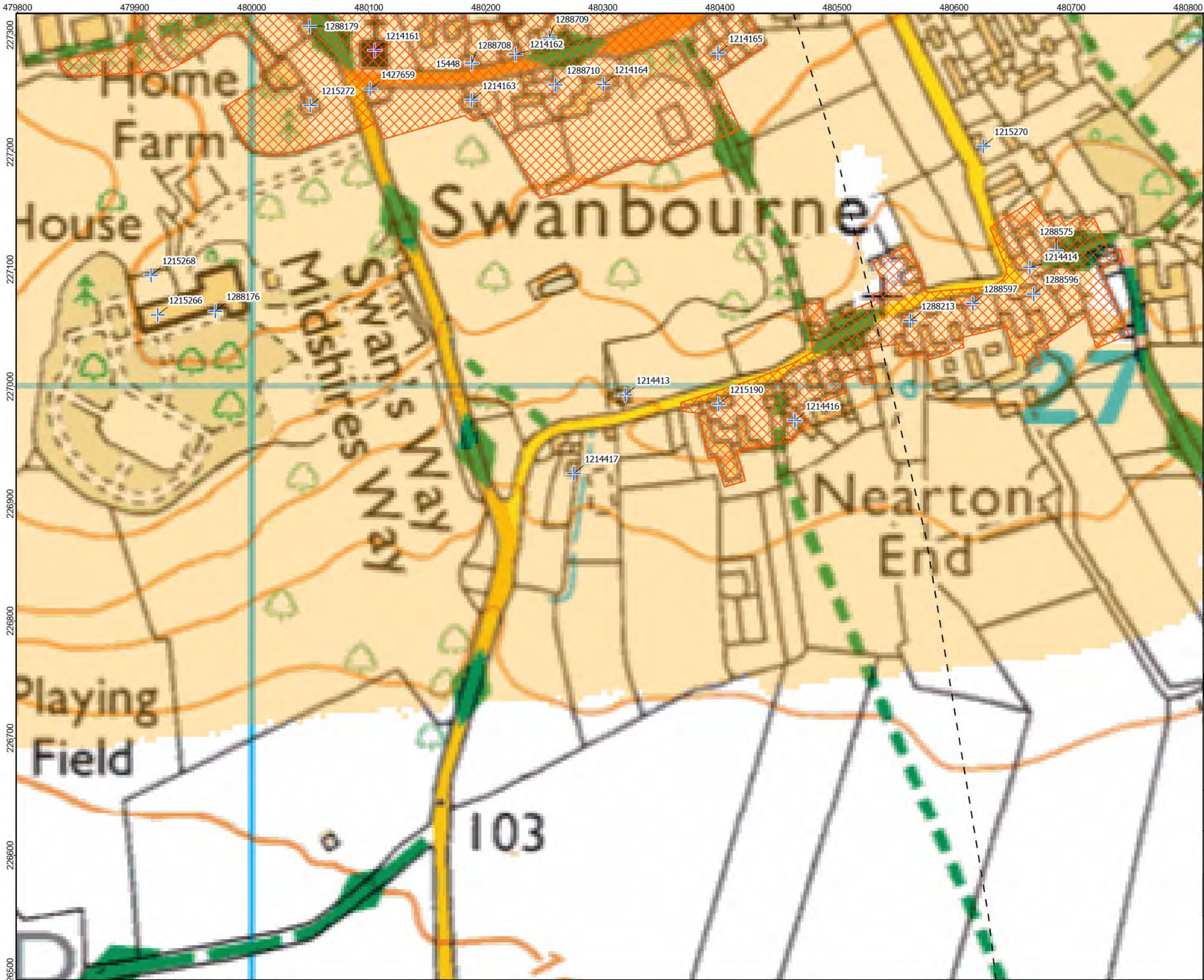
DOCUMENT: ENVIRONMENTAL  
STATEMENT VOLUME 3: FIGURES  
REGULATION 5(2)(A)

FIGURE 9.3 rrr : DESIGNATED HERITAGE  
ASSETS WITHIN 5KM OF THE ORDER  
LIMITS OVERLAIN ON ZTV

PINS REFERENCE NUMBER:  
EN010158/APP/6.3.2







- LEGEND:
- 5km Study Area
  - Grade II\* Listed Building
  - Grade II Listed Building
  - Conservation Area
  - Zone of Theoretic Visibility (ZTV)


ZTV uses standard screening, i.e. buildings and blocks of woodland

Map data © OpenStreetMap contributors, Microsoft, Facebook, Inc. and its affiliates, Esri Community Maps contributors, Map layer by Esri  
Coordinate System: British National Grid  
Projection: Transverse Mercator  
Datum: OSGB 1936  
Units: Meter



Rev	Date	Description	Drm	Chk	App
02	Jan 2026	Section 89(3) amendment	RSK	RSK	EDF
01	Sept 2025	DCO Submission	RSK	RSK	EDF

Rosefield Solar Farm




DOCUMENT: ENVIRONMENTAL  
STATEMENT VOLUME 3: FIGURES  
REGULATION 5(2)(A)

FIGURE 9.3 sss : DESIGNATED HERITAGE  
ASSETS WITHIN 5KM OF THE ORDER  
LIMITS OVERLAIN ON ZTV

PINS REFERENCE NUMBER:  
EN010158/APP/6.3.2

02040Meters

Scale: 1:3,000 @ A3



REV 02





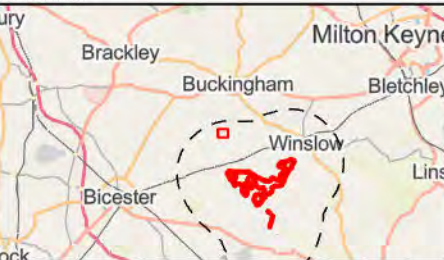
**LEGEND:**

- 5km Study Area
- Grade I Listed Building
- Grade II Listed Building
- Conservation Area
- Zone of Theoretic Visibility (ZTV)

ZTV uses standard screening, i.e. buildings and blocks of woodland


Map data © OpenStreetMap contributors, Microsoft, Facebook, Inc. and its affiliates, Esri Community Maps contributors, Map layer by Esri

Coordinate System: British National Grid  
Projection: Transverse Mercator  
Datum: OSGB 1936  
Units: Meter



Rev	Date	Description	Drm	Chk	App
02	Jan 2026	Section 89(3) amendment	RSK	RSK	EDF
01	Sept 2025	DCO Submission	RSK	RSK	EDF

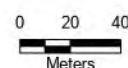
**Rosefield Solar Farm**




DOCUMENT: ENVIRONMENTAL STATEMENT VOLUME 3: FIGURES REGULATION 5(2)(A)

FIGURE 9.3 ttt : DESIGNATED HERITAGE ASSETS WITHIN 5KM OF THE ORDER LIMITS OVERLAIN ON ZTV

PINS REFERENCE NUMBER: EN010158/APP/6.3.2

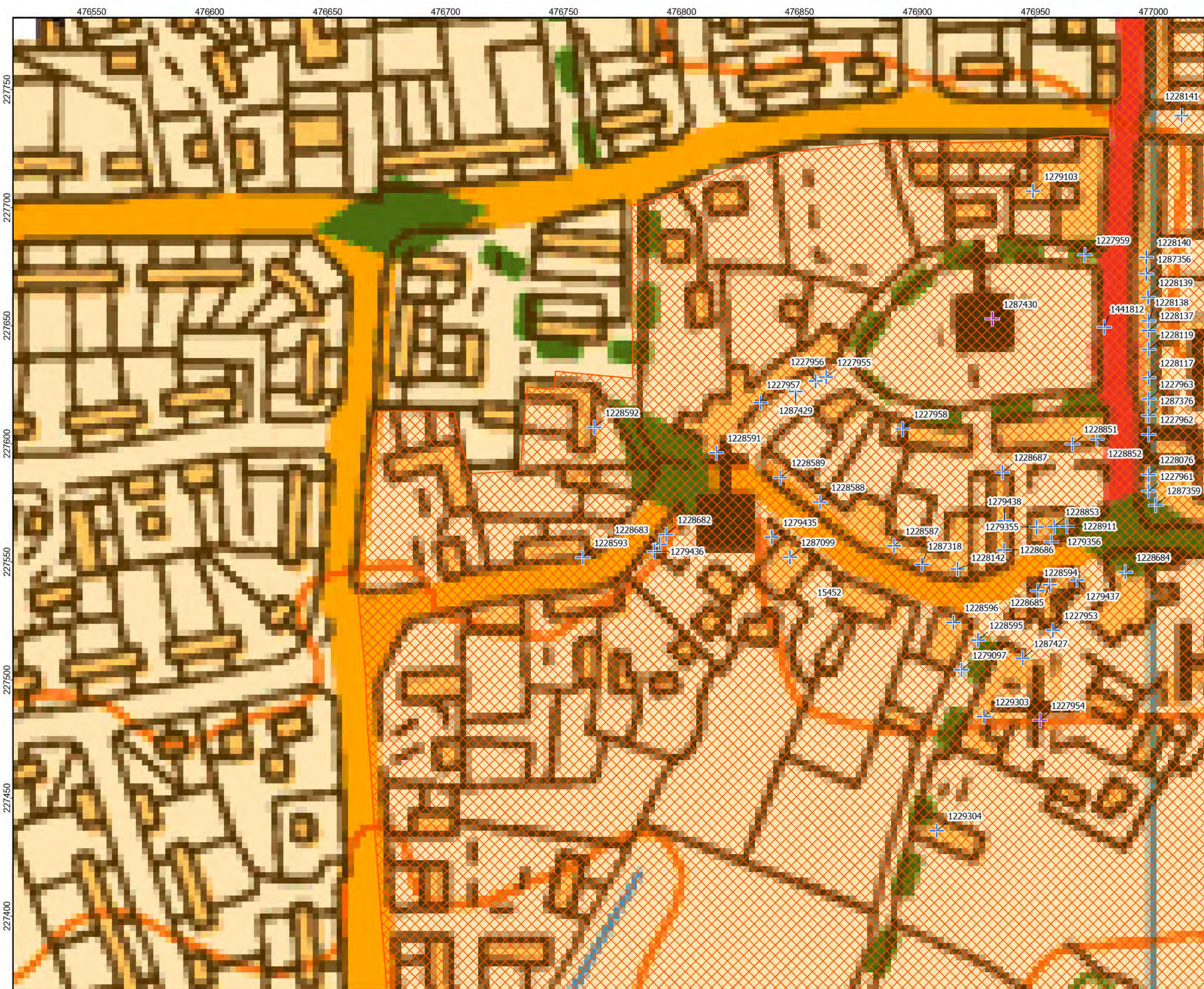


Scale: 1:3,000 @ A3



REV 02





**LEGEND:**

- 5km Study Area
- Grade II\* Listed Building
- Grade II Listed Building
- Conservation Area
- Zone of Theoretic Visibility (ZTV)

ZTV uses standard screening, i.e. buildings and blocks of woodland

Map data © OpenStreetMap contributors, Microsoft, Facebook, Inc. and its affiliates, Esri Community Maps contributors, Map layer by Esri

Coordinate System: British National Grid  
Projection: Transverse Mercator  
Datum: OSGB 1936  
Units: Meter

02	Jan 2026	Section 89(3) amendment	RSK	RSK	EDF
01	Sept 2025	DCO Submission	RSK	RSK	EDF
Rev	Date	Description	Drm	Chk	App

**Rosefield Solar Farm**

DOCUMENT: ENVIRONMENTAL STATEMENT VOLUME 3: FIGURES REGULATION 5(2)(A)

FIGURE 9.3 uuu : DESIGNATED HERITAGE ASSETS WITHIN 5KM OF THE ORDER LIMITS OVERLAIN ON ZTV

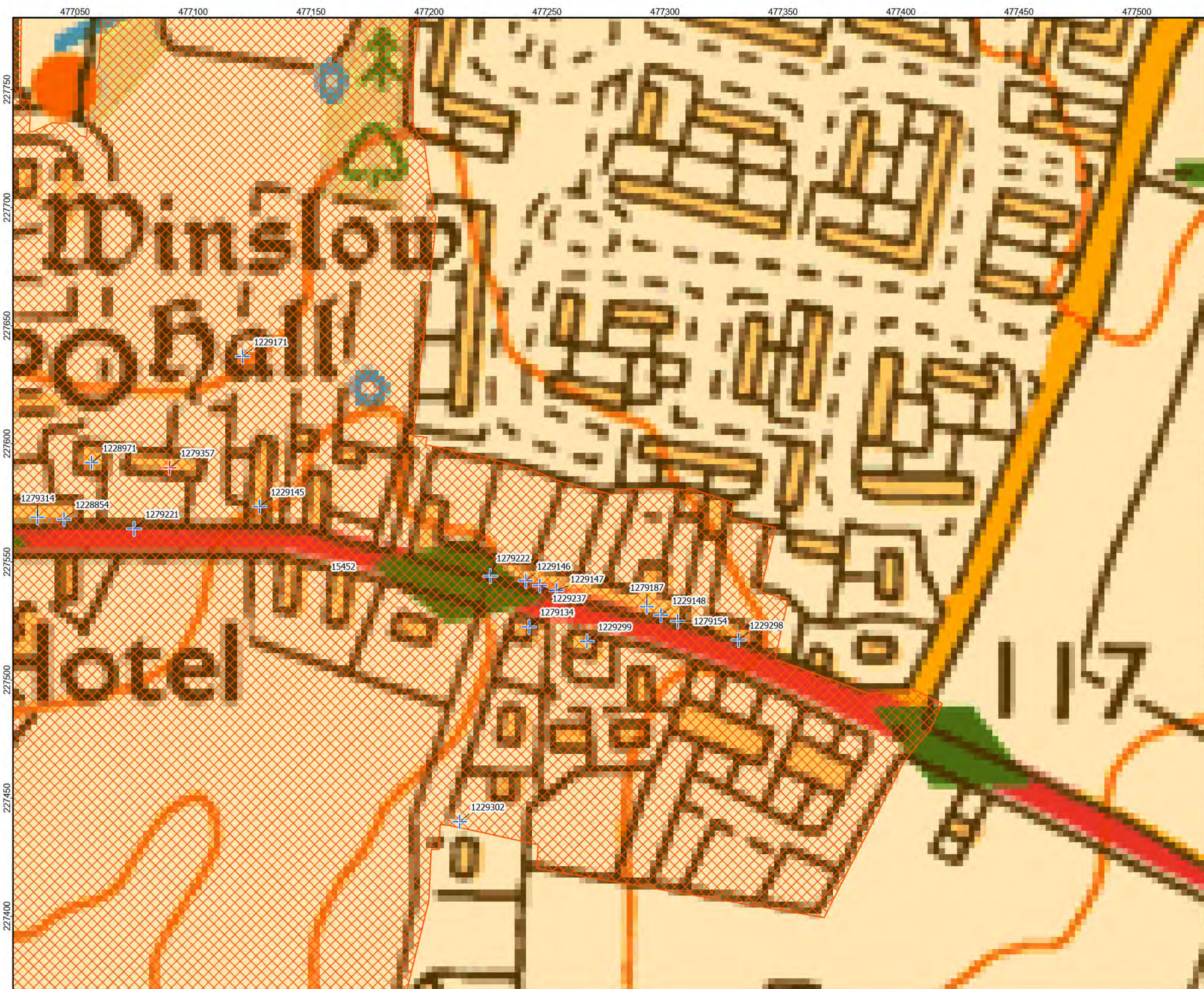
PINS REFERENCE NUMBER: EN010158/APP/6.3.2

02040Meters

Scale: 1:1,500 @ A3

REV 02





**LEGEND:**

- 5km Study Area
- Grade I Listed Building
- Grade II Listed Building
- Conservation Area
- Zone of Theoretic Visibility (ZTV)

ZTV uses standard screening, i.e. buildings and blocks of woodland

Map data © OpenStreetMap contributors, Microsoft, Facebook, Inc. and its affiliates, Esri Community Maps contributors, Map layer by Esri

Coordinate System: British National Grid  
Projection: Transverse Mercator  
Datum: OSGB 1936  
Units: Meter

02	Jan 2026	Section 89(3) amendment	RSK	RSK	EDF
01	Sept 2025	DCO Submission	RSK	RSK	EDF
Rev	Date	Description	Drm	Chk	App

**Rosefield Solar Farm**

DOCUMENT: ENVIRONMENTAL  
STATEMENT VOLUME 3: FIGURES  
REGULATION 5(2)(A)

FIGURE 9.3 vvv : DESIGNATED HERITAGE  
ASSETS WITHIN 5KM OF THE ORDER  
LIMITS OVERLAIN ON ZTV

PINS REFERENCE NUMBER:  
EN010158/APP/6.3.2

02040

Meters

Scale: 1:1,500 @ A3

REV 02





**LEGEND:**

- Grade II\* Listed Building
- Grade II Listed Building
- Conservation Area
- Zone of Theoretic Visibility (ZTV)

ZTV uses standard screening, i.e. buildings and blocks of woodland

Map data © OpenStreetMap contributors, Microsoft, Facebook, Inc. and its affiliates, Esri Community Maps contributors, Map layer by Esri

Coordinate System: British National Grid  
Projection: Transverse Mercator  
Datum: OSGB 1936  
Units: Meter

Rev	Date	Description	Drm	Chk	App
02	Jan 2026	Section 89(3) amendment	RSK	RSK	EDF
01	Sept 2025	DCO Submission	RSK	RSK	EDF

**Rosefield Solar Farm**

DOCUMENT: ENVIRONMENTAL STATEMENT VOLUME 3: FIGURES REGULATION 5(2)(A)

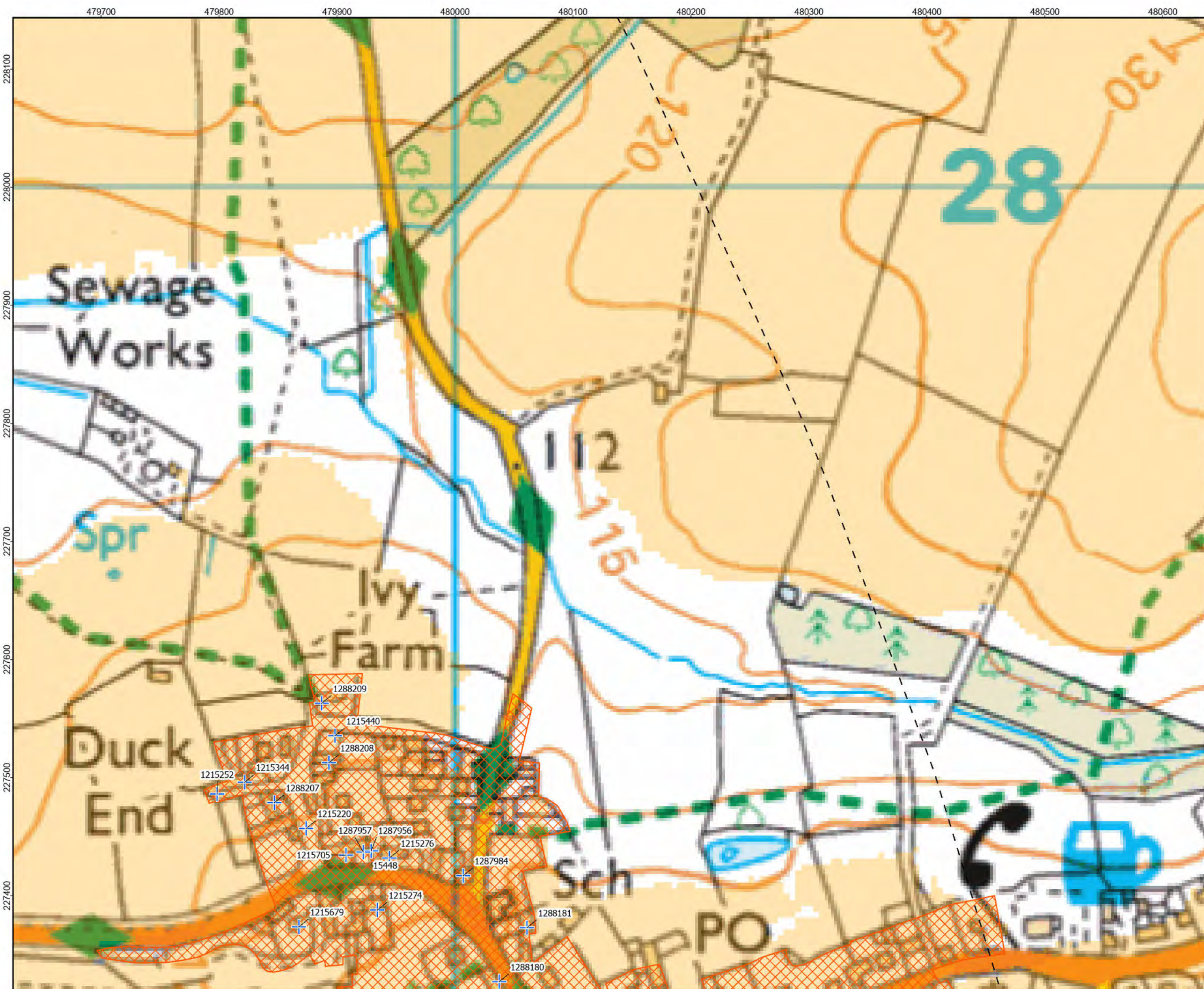
FIGURE 9.3 www : DESIGNATED HERITAGE ASSETS WITHIN 5KM OF THE ORDER LIMITS OVERLAIN ON ZTV

PINS REFERENCE NUMBER: EN010158/APP/6.3.2

Scale: 1:3,000 @ A3

REV 02





- LEGEND:
- 5km Study Area
  - Grade II Listed Building
  - Conservation Area
  - Zone of Theoretic Visibility (ZTV)

ZTV uses standard screening, i.e. buildings and blocks of woodland

Map data © OpenStreetMap contributors, Microsoft, Facebook, Inc. and its affiliates, Esri Community Maps contributors, Map layer by Esri  
Coordinate System: British National Grid  
Projection: Transverse Mercator  
Datum: OSGB 1936  
Units: Meter



Rev	Date	Description	Drm	Chk	App
02	Jan 2026	Section 89(3) amendment	RSK	RSK	EDF
01	Sept 2025	DCO Submission	RSK	RSK	EDF

Rosefield Solar Farm



DOCUMENT: ENVIRONMENTAL STATEMENT VOLUME 3: FIGURES REGULATION 5(2)(A)

FIGURE 9.3 xxx : DESIGNATED HERITAGE ASSETS WITHIN 5KM OF THE ORDER LIMITS OVERLAIN ON ZTV

PINS REFERENCE NUMBER: EN010158/APP/6.3.2

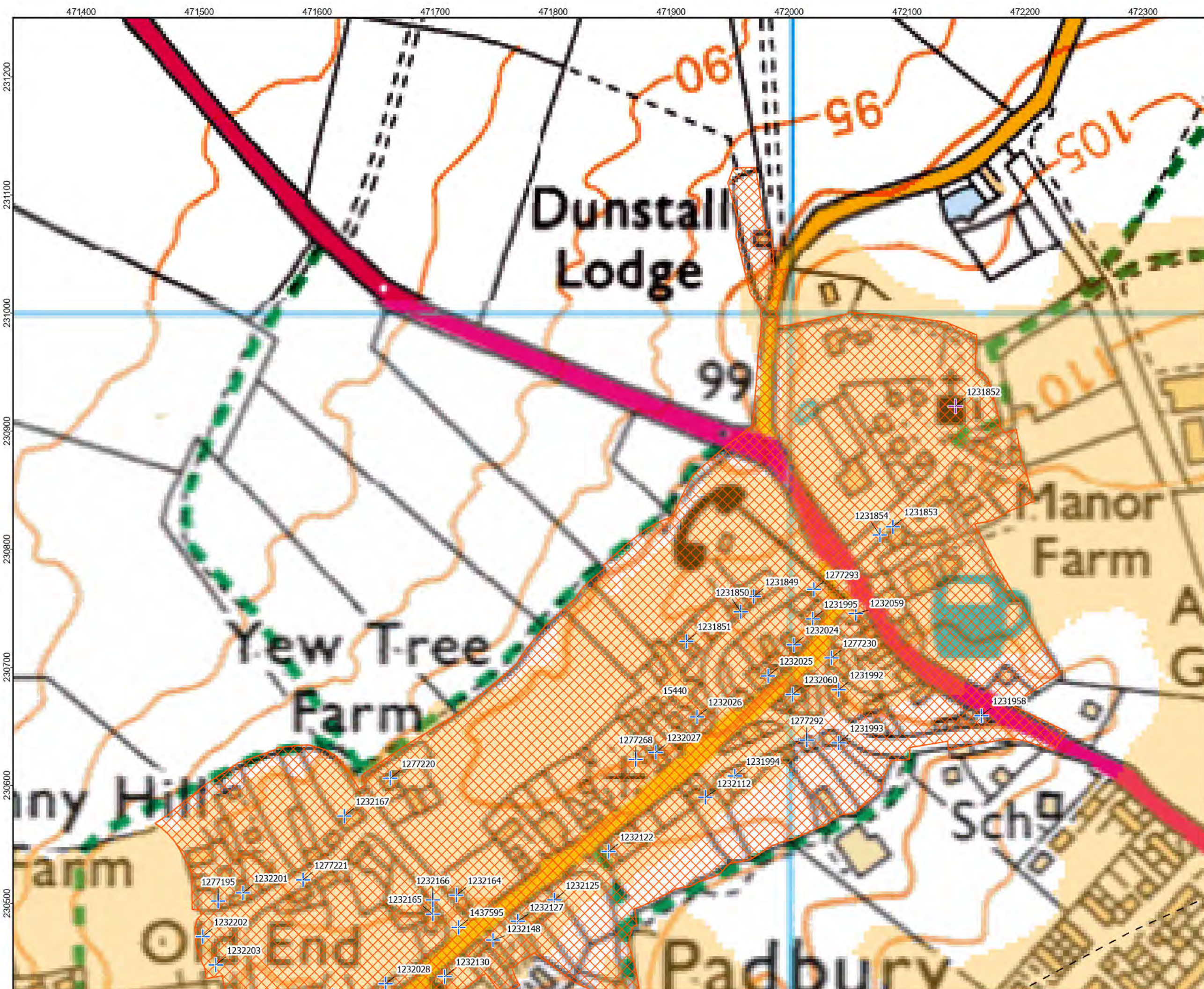
02040

Meters

Scale: 1:3,000 @ A3

REV 02





**LEGEND:**

- 5km Study Area
- Grade II\* Listed Building
- Grade II Listed Building
- Conservation Area
- Zone of Theoretic Visibility (ZTV)

ZTV uses standard screening, i.e. buildings and blocks of woodland

Map data © OpenStreetMap contributors, Microsoft, Facebook, Inc. and its affiliates, Esri Community Maps contributors, Map layer by Esri

Coordinate System: British National Grid  
Projection: Transverse Mercator  
Datum: OSGB 1936  
Units: Meter

Rev	Date	Description	Drm	Chk	App
02	Jan 2026	Section 89(3) amendment	RSK	RSK	EDF
01	Sept 2025	DCO Submission	RSK	RSK	EDF

**Rosefield Solar Farm**

DOCUMENT: ENVIRONMENTAL STATEMENT VOLUME 3: FIGURES REGULATION 5(2)(A)

FIGURE 9.3 yyy : DESIGNATED HERITAGE ASSETS WITHIN 5KM OF THE ORDER LIMITS OVERLAIN ON ZTV

PINS REFERENCE NUMBER: EN010158/APP/6.3.2

Scale: 1:3,000 @ A3

REV 02

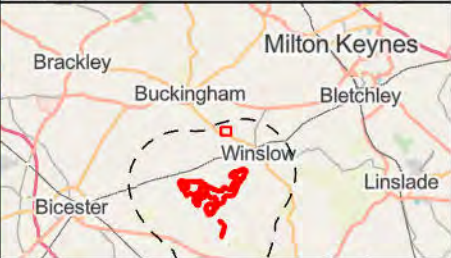




- LEGEND:
- 5km Study Area
  - Grade I Listed Building
  - Grade II Listed Building
  - Conservation Area
  - Zone of Theoretic Visibility (ZTV)

ZTV uses standard screening, i.e. buildings and blocks of woodland

Map data © OpenStreetMap contributors, Microsoft, Facebook, Inc. and its affiliates, Esri Community Maps contributors, Map layer by Esri  
Coordinate System: British National Grid  
Projection: Transverse Mercator  
Datum: OSGB 1936  
Units: Meter



Rev	Date	Description	Drm	Chk	App
02	Jan 2026	Section 89(3) amendment	RSK	RSK	EDF
01	Sept 2025	DCO Submission	RSK	RSK	EDF

Rosefield Solar Farm



DOCUMENT: ENVIRONMENTAL  
STATEMENT VOLUME 3: FIGURES  
REGULATION 5(2)(A)

FIGURE 9.3 zzz : DESIGNATED HERITAGE  
ASSETS WITHIN 5KM OF THE ORDER  
LIMITS OVERLAIN ON ZTV

PINS REFERENCE NUMBER:  
EN010158/APP/6.3.2

Scale: 1:3,000 @ A3

REV 02





**LEGEND:**

- 5km Study Area
- Grade II\* Listed Building
- Grade II Listed Building
- Conservation Area
- Zone of Theoretic Visibility (ZTV)

ZTV uses standard screening, i.e. buildings and blocks of woodland

Map data © OpenStreetMap contributors, Microsoft, Facebook, Inc. and its affiliates, Esri Community Maps contributors, Map layer by Esri

Coordinate System: British National Grid  
Projection: Transverse Mercator  
Datum: OSGB 1936  
Units: Meter

02	Jan 2026	Section 89(3) amendment	RSK	RSK	EDF
01	Sept 2025	DCO Submission	RSK	RSK	EDF
Rev	Date	Description	Drm	Chk	App

**Rosefield Solar Farm**

DOCUMENT: ENVIRONMENTAL STATEMENT VOLUME 3: FIGURES REGULATION 5(2)(A)

FIGURE 9.3 aaaa : DESIGNATED HERITAGE ASSETS WITHIN 5KM OF THE ORDER LIMITS OVERLAIN ON ZTV

PINS REFERENCE NUMBER: EN010158/APP/6.3.2

0 20 40  
Meters  
Scale: 1:3,000 @ A3

REV 02





Base map and data from Ordnance Survey © Crown Copyright and database right

**LEGEND:**

- Grade II\* Listed Building
- Grade II Listed Building
- Scheduled Monument
- Conservation Area
- Zone of Theoretic Visibility (ZTV)

ZTV uses standard screening, i.e. buildings and blocks of woodland

Map data © OpenStreetMap contributors, Microsoft, Facebook, Inc. and its affiliates, Esri Community Maps contributors, Map layer by Esri

Coordinate System: British National Grid  
Projection: Transverse Mercator  
Datum: OSGB 1936  
Units: Meter

Rev	Date	Description	Drm	Chk	App
02	Jan 2026	Section 89(3) amendment	RSK	RSK	EDF
01	Sept 2025	DCO Submission	RSK	RSK	EDF

**Rosefield Solar Farm**

DOCUMENT: ENVIRONMENTAL STATEMENT VOLUME 3: FIGURES REGULATION 5(2)(A)

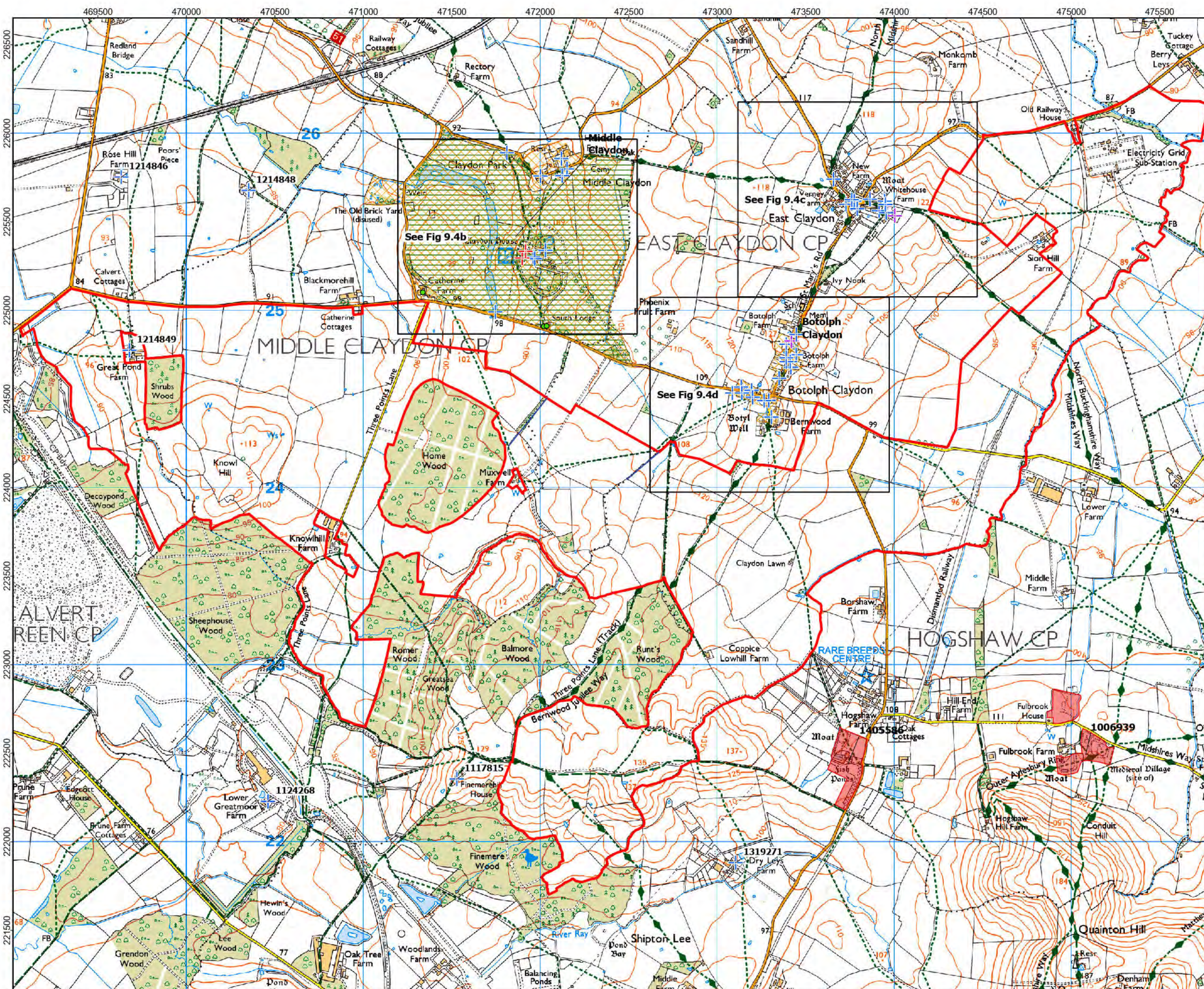
FIGURE 9.3 bbbb : DESIGNATED HERITAGE ASSETS WITHIN 5KM OF THE ORDER LIMITS OVERLAIN ON ZTV

PINS REFERENCE NUMBER: EN010158/APP/6.3.2

Scale: 1:3,000 @ A3

REV 02





- LEGEND:
- Locally listed heritage asset
  - Non-designated heritage asset
  - Grade I Listed Building
  - Grade II\* Listed Building
  - Grade II Listed Building
  - Location of Fig 9.4b - 9.4d
  - Scheduled Monument
  - Registered Park and Garden
  - Conservation Area
  - Order Limits

Map data © OpenStreetMap contributors, Microsoft, Facebook, Inc. and its affiliates, Esri Community Maps contributors, Map layer by Esri  
Coordinate System: British National Grid  
Projection: Transverse Mercator  
Datum: OSGB 1936  
Units: Meter



Rev	Date	Description	Drm	Chk	App
02	Jan 2026	Section 89(3) amendment	RSK	RSK	EDF
01	Sept 2025	DCO Submission	RSK	RSK	EDF

Rosefield Solar Farm

DOCUMENT: ENVIRONMENTAL STATEMENT VOLUME 3: FIGURES REGULATION 5(2)(A)

FIGURE 9.4a : HERITAGE ASSETS SCOPED INTO ASSESSMENT FOR EFFECTS ON SETTING

PINS REFERENCE NUMBER: EN010158/APP/6.3.2

0 0.25 0.5 Kilometers  
Scale: 1:20,000 @ A3

REV 02





**LEGEND:**

- Grade II\* Listed Building
- Grade II Listed Building
- Order Limits

Map data © OpenStreetMap contributors, Microsoft, Facebook, Inc. and its affiliates, Esri Community Maps contributors, Map layer by Esri

Coordinate System: British National Grid  
Projection: Transverse Mercator  
Datum: OSGB 1936  
Units: Meter

Rev	Date	Description	Drm	Chk	App
02	Jan 2026	Section 89(3) amendment	RSK	RSK	EDF
01	Sept 2025	DCO Submission	RSK	RSK	EDF

**Rosefield Solar Farm**

DOCUMENT: ENVIRONMENTAL  
STATEMENT VOLUME 3: FIGURES  
REGULATION 5(2)(A)

FIGURE 9.4c : HERITAGE ASSETS  
SCOPED INTO ASSESSMENT FOR  
EFFECTS ON SETTING

PINS REFERENCE NUMBER:  
EN010158/APP/6.3.2

0

50

100

Meters

Scale: 1:4,000 @ A3

REV 02





- LEGEND:
- Locally listed heritage asset
  - + Grade I Listed Building
  - + Grade II Listed Building
  - Registered Park and Garden
  - ▨ Conservation Area
  - ▭ Order Limits

Map data © OpenStreetMap contributors, Microsoft, Facebook, Inc. and its affiliates, Esri Community Maps contributors, Map layer by Esri

Coordinate System: British National Grid  
Projection: Transverse Mercator  
Datum: OSGB 1936  
Units: Meter



Rev	Date	Description	Drm	Chk	App
02	Jan 2026	Section 89(3) amendment	RSK	RSK	EDF
01	Sept 2025	DCO Submission	RSK	RSK	EDF

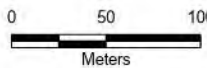
Rosefield Solar Farm



DOCUMENT: ENVIRONMENTAL  
STATEMENT VOLUME 3: FIGURES  
REGULATION 5(2)(A)

FIGURE 9.4b : HERITAGE ASSETS  
SCOPED INTO ASSESSMENT FOR  
EFFECTS ON SETTING

PINS REFERENCE NUMBER:  
EN010158/APP/6.3.2



Scale: 1:4,000 @ A3



REV 02



